Met Office

Daily weather summary | May 2019

Monthly weather summary collated on the 13 June 2019 14:35 pm

Product designed by the Met Office National Climate Information Centre (NCIC) in collaboration with The National Meteorological Library and Archive (NMLA).

Met Office and the Met Office logo are registered trademarks. © Crown copyright 2019

Daily Weather Summaries for May 2019

If you have any questions or feedback about this product or wish to obtain further data please contact the Met Office.

This document contains daily weather summaries for each day of May 2019. The Met Office National Meteorological Library and Archive holds a continuous record of daily weather summaries or daily weather reports from 1860, and these daily weather summaries form a continuation of that series.

The purpose of each summary is to provide an overview of the weather conditions across the UK on that day, with the historical emphasis mainly based on observations from surface network of weather stations, although the format has varied over the decades. While the emphasis remains on observations from the surface network, the current daily weather summaries supplement these by including satellite and rain-radar imagery to provide a more complete overview. The current format of the daily weather summaries is as follows:

1. Text summary of the main characteristics of the weather during the day, written by an operational meteorologist in the Met Office operations centre.
2. Table of daily extremes for the UK for key climate variables including temperature, rainfall, sunshine and gust speeds.
3. Overview of the synoptic situation at 00 and 12 UTC comprising: analysis charts showing the surface pressure pattern and associated weather fronts; North Atlantic and European infra-red satellite images showing cloud-cover; combined infra-red and rain-radar images of the UK; maps of wind speed and direction at 00 and 12 UTC; observations of pressure, wind speed and direction, cloud cover, air and dewpoint temperature at selected UK and European stations in data tables.
4. UK maps of key climate variables from observing stations including maximum, minimum and grass minimum temperature, rainfall, sunshine, gust speed and snow.
5. Further guidance notes

If you spot any data errors or omissions in this product please contact the Met Office.

Monthly summary collated 13/06/2019 14:35 Product designed by the Met Office National Climate Information Centre working with the Library and Archive.

Met Office Crown Copyright

Station Network Maps

This issue of the daily weather summary provides data for the following UK and European locations (Reykjavic (5) also included):

Daily Weather Summary for Wednesday 01 May 2019

This day's summary created 14/05/2019 09:08

Summary of the UK Weather for Wednesday 01 May 2019

Through the small hours of Wednesday morning outbreaks of rain edged slowly eastwards, affecting Northern Ireland, Wales, western Scotland and parts of southwest England. Further east clear spells at first, gave way to cloudier skies with areas of mist and fog, leading to a murky start to the day. Under the clearest skies across East Anglia a touch of frost formed by dawn. During the day the cloud and outbreaks of rain only slowly moved eastwards, giving the central spine of the UK a rather grey and damp day. The rain was mainly light, but a few heavier bursts developed at times, especially across southwest England and eastern Scotland. Either side of the band of cloud it was dry with some spells of sunshine for much of the day. However, a second area of showery rain spread into Northern Ireland later in the afternoon. Temperatures were warmer than normal in the sunnier zones, but where it stayed cloudy they remained closer to average.

Daily Extremes

Highest Maximum	**19.3°C** Santon Downham (Suffolk, 6mAMSL)
Lowest Maximum	**9.3°C** Lerwick (Shetland, 82mAMSL)
Highest Minimum	**10.4°C** Morecambe No 2 (Lancashire, 7mAMSL)
Lowest Minimum	**-0.5°C** Santon Downham (Suffolk, 6mAMSL)
Lowest Grass Minimum	**-4.3°C** Santon Downham (Suffolk, 6mAMSL)
Most Rainfall	**35.6mm** Aviemore (Inverness-shire, 228mAMSL)
Most Sunshine	**10.9hr** Weybourne (Norfolk, 21mAMSL)
Highest Gust	**25Kt 29mph** Fair Isle (Shetland, 57mAMSL)
Highest Gust (mountain)	**26Kt 30mph** Cairngorm Summit (Inverness-shire, 1237mAMSL)
Greatest Snow Depth at 0900 UTC	No non-zero values

mAMSL refers to station elevation in metres above mean sea level

Daily Weather Summary for Wednesday 01 May 2019

North Atlantic and Europe analysis charts and satellite images at 0000 UTC

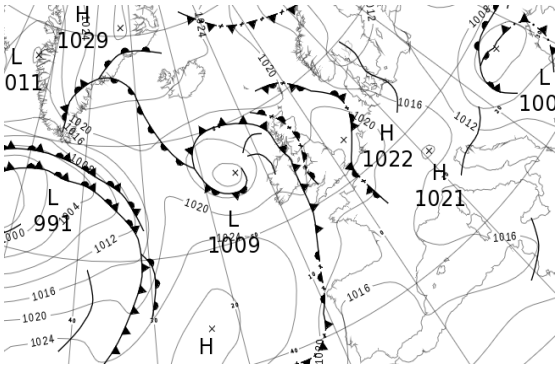



North Atlantic and Europe analysis charts and satellite images at 1200 UTC

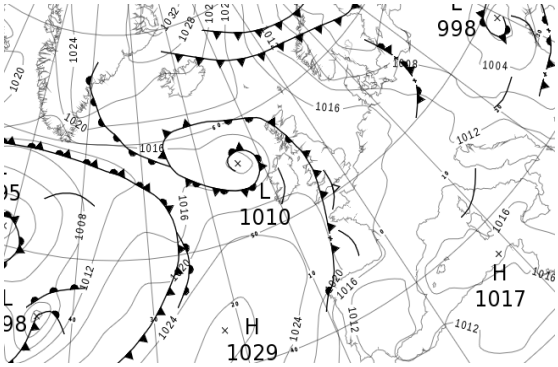



All satellite imagery copyright Met Office and EUMETSAT (European Organisation for the Exploitation of Meteorological Satellites). These show infra-red images from the geostationary MSG satellite. The rainfall rates are derived from both rain-radar and satellite data.

Daily Weather Summary for Wednesday 01 May 2019

UK satellite and rain-radar precipitation rates at (L) 0000 and (R) 1200 UTC

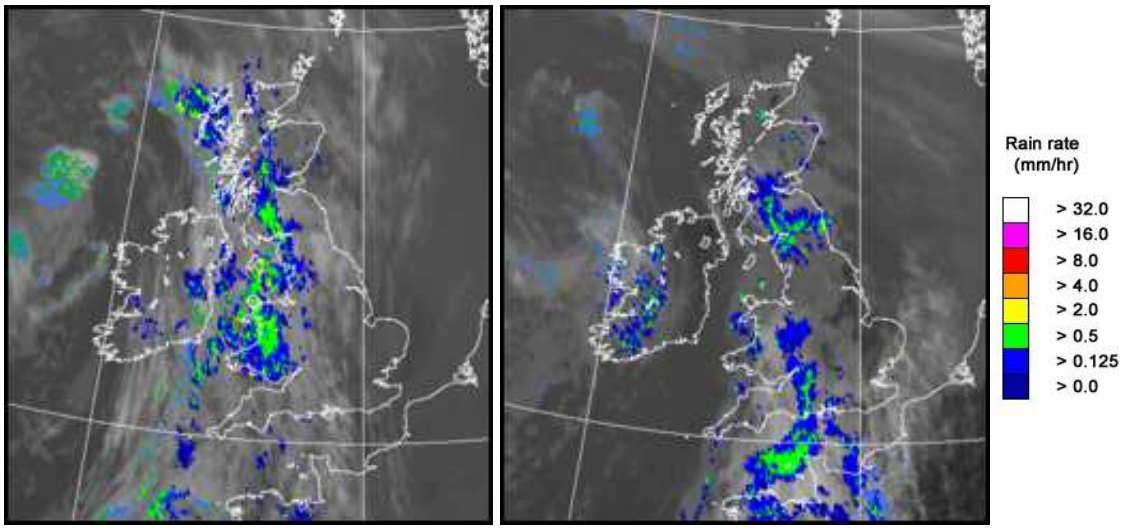

UK wind speed and direction at (L) 0000 and (R) 1200 UTC

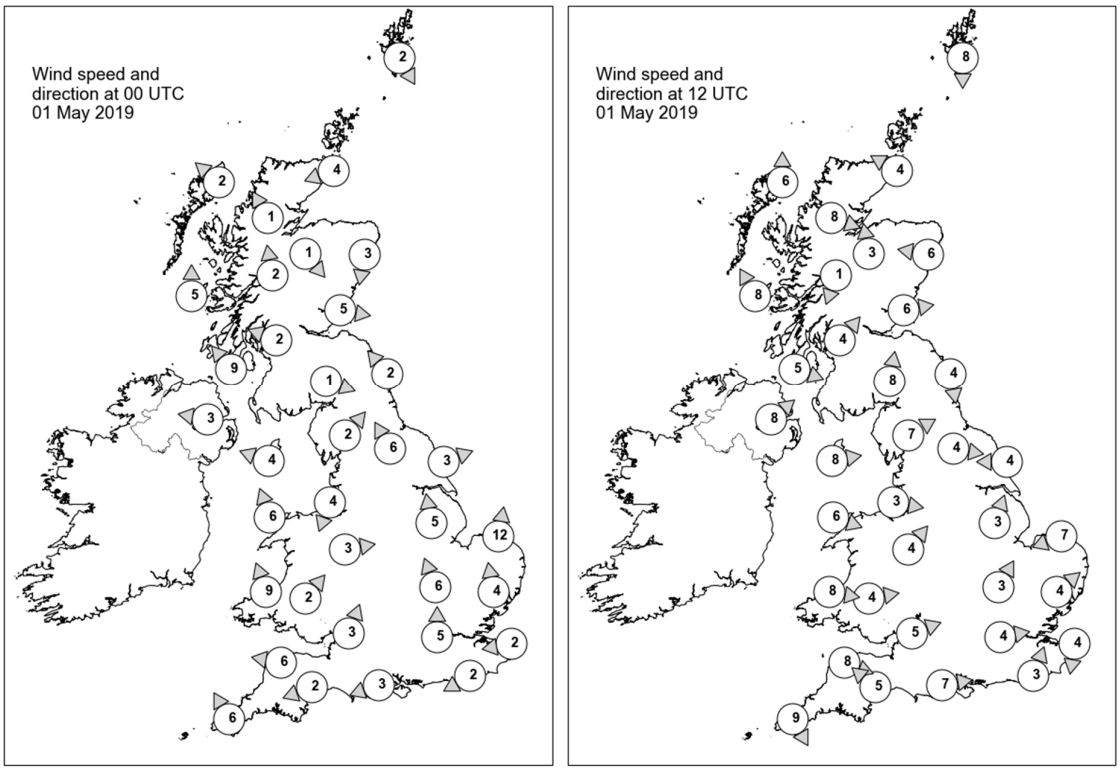

Daily Weather Summary for Wednesday 01 May 2019

Selected UK readings at (L) 0000 and (R) 1200 UTC

STATIONS		0000 UTC						1200 UTC					
NO	SITE	PRESS	WDIR	WSPD	CLOUD	TEMP	TDEW	PRESS	WDIR	WSPD	CLOUD	TEMP	TDEW
1	Lerwick	1019.9	NNW	2	8	7.9	7.5	1016.3	N	8	8	8.3	5.0
2	Wick	1019.4	ENE	4	9	7.1	7.1	1016.9	ESE	4	8	8.1	7.5
3	Stornoway	1019.1	SE	2	8	9.9	9.3	1016.9	S	6	8	11.3	10.0
4	Loch Glascarnoch	1019.7	SSE	1	8	7.6	6.9	1016.6	WNW	8	8	11.1	9.1
5	Aviemore	1019.6	NW	1	8	9.0	7.6	1015.8	S	3	8	14.2	7.7
6	Dyce	1018.9	N	3	8	12.6	8.9	1016.5	E	6	8	10.6	8.6
7	Tulloch Bridge	1020.3	S	2	8	9.0	6.8	1017.1	NNE	1	8	12.4	7.8
8	Tiree	1018.4	S	5	8	9.0	8.7	1017.4	SSE	8	5	10.5	7.4
9	Leuchars	1019.6	W	5	8	11.7	8.1	1016.5	W	6	8	14.7	9.4
10	Bishopton	1019.8	ESE	2	8	9.5	9.1	1017.3	SW	4	8	11.0	9.2
11	Machrihanish	1019.0	SE	9	8	9.4	8.7	1017.3	WNW	5	0	10.9	9.2
12	Boulmer	1019.9	SE	2	8	9.3	8.4	1017.1	N	4	8	11.6	9.7
13	Eskdalemuir	1020.6	WNW	1	8	7.5	6.5	1017.7	S	8	8	10.7	8.6
14	Aldergrove	1019.0	E	3	7	8.6	8.2	1017.7	SW	8	0	12.4	5.7
15	Shap	1020.4	SW	2	8	8.2	6.8	1017.7	WSW	7	7	11.4	7.8
16	Leeming	1020.2	SSE	6	8	9.8	7.7	1017.2	W	4	7	15.1	7.6
17	Ronaldsway	1019.8	ESE	4	8	9.6	8.5	1017.7	W	8	7	11.1	9.5
18	Bridlington	1020.5	WSW	3	0	7.5	6.6	1016.8	E	4	7	13.1	9.9
19	Crosby	1020.3	NNE	4	8	10.2	8.3	1018.1	W	3	7	13.2	8.7
20	Valley	1020.0	SSE	6	8	10.5	9.0	1018.5	WNW	6	7	11.7	8.9
21	Waddington	1020.9	S	5	0	7.5	6.1	1017.0	SSW	3	7	16.4	7.2
22	Shawbury	1020.2	W	3	8	10.3	7.5	1018.2	SW	4	8	13.1	8.6
23	Weybourne	1021.2	S	12	0	6.0	5.0	1017.8	ENE	7	0	13.6	9.3
24	Bedford	1021.4	SSE	6	0	5.9	4.7	1017.6	SSW	3	8	15.4	8.6
25	Aberporth	1020.0	SSE	9	8	9.7	8.5	1018.5	W	8	8	10.2	9.1
26	Sennybridge	1020.9	SW	2	8	9.0	8.0	1018.1	W	4	5	12.5	8.4
27	Wattisham	1021.9	S	4	6	5.9	5.2	1018.0	SW	4	6	13.9	7.7
28	Almondsbury	1020.6	SSW	3	8	-	6.1	1018.6	WSW	5	8	13.4	9.2
29	Heathrow	1021.6	S	5	0	8.5	6.3	1018.1	W	4	7	16.4	6.5
30	Manston	1021.9	E	2	7	6.1	4.9	1018.8	N	4	7	12.2	7.7
31	Chivenor	1020.6	E	6	7	10.1	8.8	1019.0	WNW	8	7	13.7	9.5
32	Exeter	1020.8	ENE	2	8	7.9	7.4	1018.6	SE	5	7	14.6	10.7
33	Herstmonceux	1021.9	ENE	2	7	5.8	5.4	1018.5	SSW	3	8	13.9	8.5
34	Hurn	1021.1	ENE	3	8	6.5	5.9	1019.0	W	7	8	13.7	8.8
35	Camborne	1020.4	SSE	6	7	10.1	9.3	1020.0	NNW	9	7	11.0	7.8

Daily Weather Summary for Wednesday 01 May 2019

Selected European readings at (L) 0000 and (R) 1200 UTC

STATIONS		0000 UTC						1200 UTC					
NO	SITE	PRESS	WDIR	WSPD	CLOUD	TEMP	TDEW	PRESS	WDIR	WSPD	CLOUD	TEMP	TDEW
1	Murmansk	1007.8	N	10	8	-2.2	-5.8	1005.3	N	10	7	-1.0	-5.9
2	Helsinki	1012.9	S	2	0	1.3	-2.1	1001.8	SW	19	4	15.1	-4.3
3	Stockholm	1011.1	SE	2	-	2.9	-2.9	1001.8	NW	6	-	12.3	5.1
4	Oslo	1010.4	NE	6	-	11.0	-	-	-	-	7	-	-
5	Reykjavik	1023.8	WNW	2	7	8.8	7.3	1020.8	NNW	5	4	13.0	7.3
6	Moscow	1018.0	-	0	0	1.8	-4.3	1011.7	SSE	4	3	15.7	-8.9
7	Kiev	1009.7	ESE	6	8	6.5	5.4	1002.3	ESE	4	8	8.6	8.2
8	Warsaw	1009.7	NNW	6	2	9.0	3.8	1006.1	WNW	12	5	17.4	1.0
9	Berlin	1015.1	W	2	-	12.2	0.9	1012.4	WNW	14	-	15.8	7.5
10	De Bilt	1020.9	-	0	1	6.1	5.3	1018.0	NW	6	1	12.2	5.7
11	Dublin	1019.1	W	4	7	9.3	8.9	1018.3	WSW	8	4	12.9	5.0
12	Cork	1020.4	NW	6	2	7.3	4.3	1019.7	WSW	8	7	12.1	7.1
13	Sofia	1011.2	ESE	2	2	5.4	3.8	1007.4	WSW	2	6	16.4	2.2
14	Belgrade	1008.6	W	6	6	9.9	9.0	1010.0	W	6	6	15.9	10.3
15	Budapest	1006.9	NW	4	-	13.2	8.3	1008.0	NW	10	-	19.4	4.0
16	Prague	1016.2	N	2	-	6.5	2.0	1013.3	WNW	6	8	14.8	5.4
17	Munich	1018.7	WSW	4	0	7.5	5.2	1015.1	E	4	0	15.5	-1.7
18	Strasbourg	1018.9	S	3	-	6.3	5.3	1015.7	ESE	3	-	18.6	5.1
19	Paris	1020.3	WNW	3	0	8.8	6.4	1017.1	NNE	3	4	17.0	7.6
20	Jersey	1020.6	E	9	2	8.5	5.8	-	N	7	-	-	-
21	Milan	1013.5	N	2	0	11.0	4.6	1013.3	N	3	0	21.2	8.0
22	Marseille	1013.7	SE	2	-	11.7	7.2	1014.5	SSW	9	-	19.4	11.4
23	Bordeaux	1017.9	N	3	-	11.9	7.2	1015.4	NE	6	-	21.6	7.4
24	Rome	1014.7	NNE	2	0	8.6	7.6	1014.7	W	9	7	16.7	9.3
25	Ajaccio	1015.9	NE	6	-	8.0	5.1	1016.4	WSW	9	-	17.8	11.1
26	Barcelona	1017.2	WSW	5	5	15.2	13.7	1015.3	WSW	15	1	19.3	13.7
27	Majorca	1017.6	E	4	1	9.4	7.5	1016.4	SSW	11	2	21.9	8.7
28	Madrid	1013.7	N	3	2	15.5	2.3	1010.1	S	3	4	23.9	8.1
29	Lisbon	1014.9	-	-	-	14.1	9.6	1012.9	-	-	-	22.3	12.6
30	Athens	1011.6	NNW	6	-	16.7	4.6	1011.3	NW	4	5	19.8	5.6
31	Malta	1015.4	WSW	7	7	14.3	12.6	1015.1	N	10	1	19.8	9.0
32	Gibraltar	1015.0	E	13	8	17.0	14.8	1013.6	E	17	5	19.0	14.4

Daily Weather Summary for Wednesday 01 May 2019

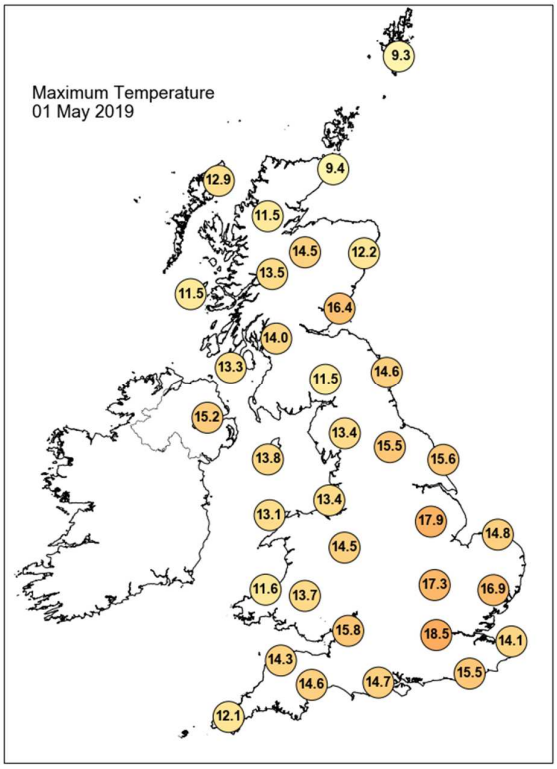

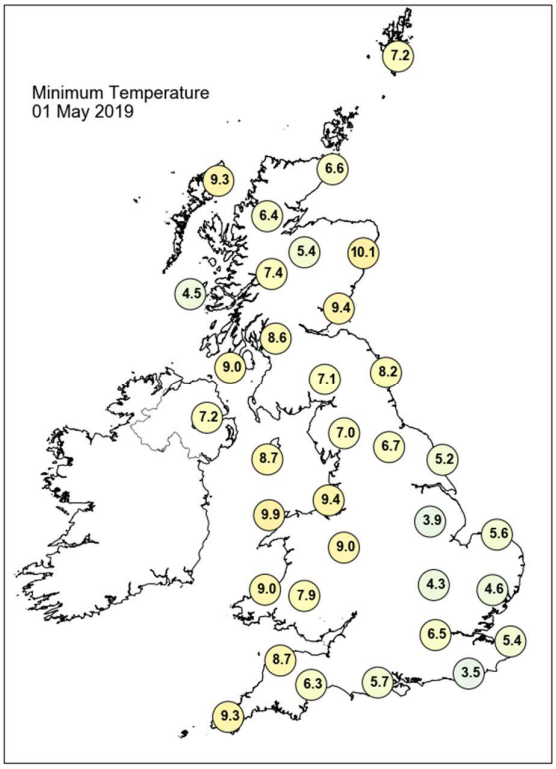

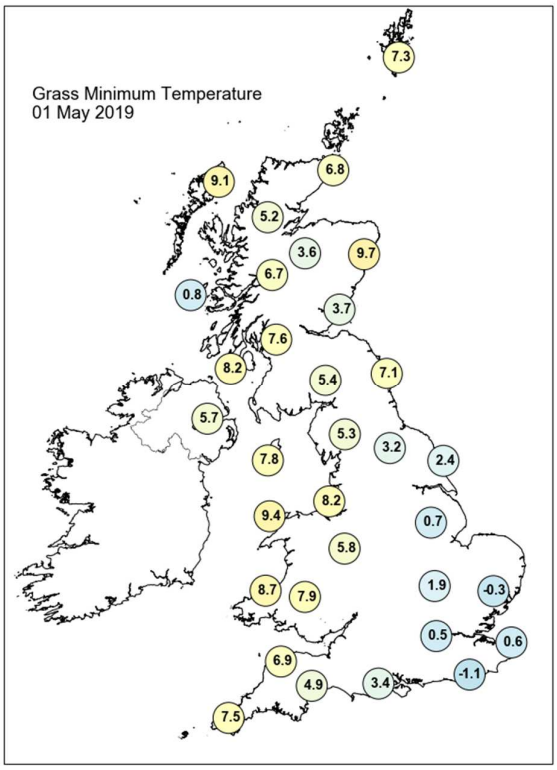

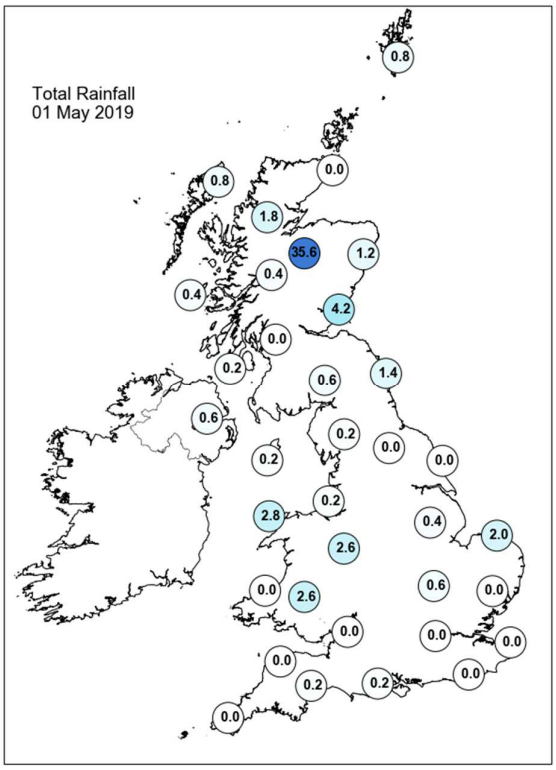

Daily Weather Summary for Wednesday 01 May 2019

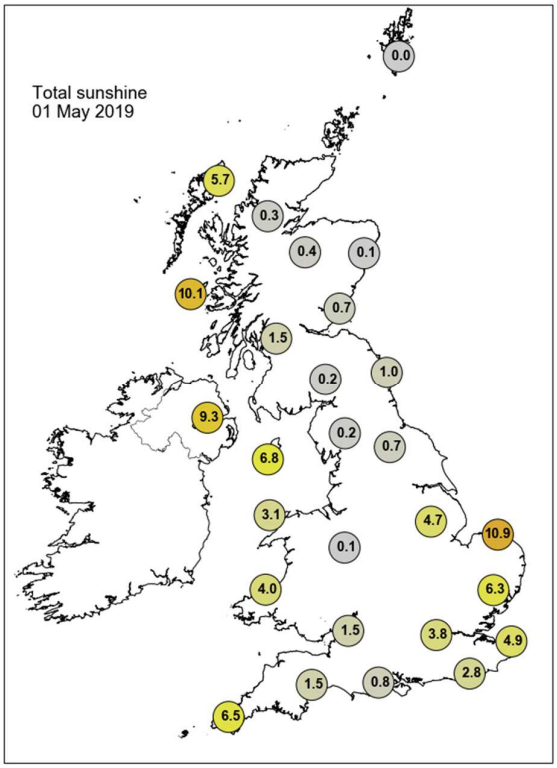

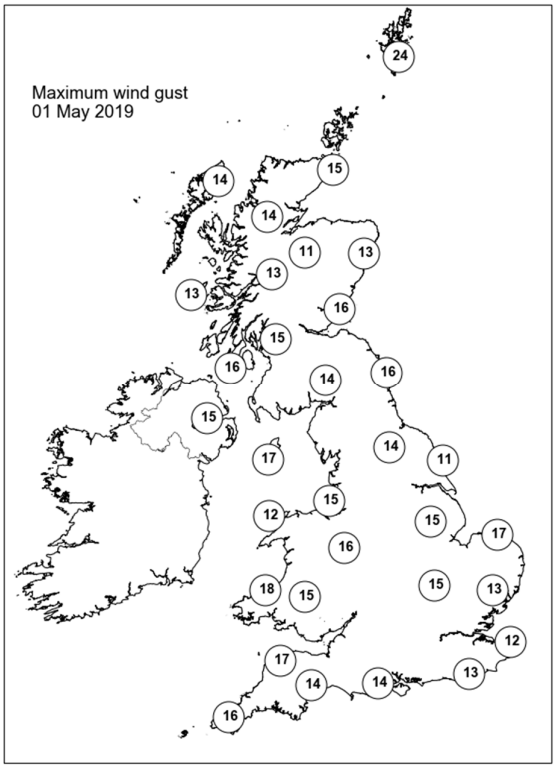

None of the selected stations observed a day of sleet or snow falling or non-zero snow depth at 0900 UTC.

Daily Weather Summary for Thursday 02 May 2019

This day's summary created 14/05/2019 09:08

Summary of the UK Weather for Thursday 02 May 2019

There were three zones of wet weather across the UK during the early hours of Thursday morning; one area across southeast England, the remnants of Wednesday's rain, continued to push eastwards and cleared shortly after dawn, a second area ran across northeast Scotland, and a final zone of showery rain edged into northwest Wales during the morning. There were some clearer skies away from these zones, which allowed a few mist and fog patches to form. Some sunny spells developed for many areas through the morning. However, it turned cloudier by late morning with showers developing for many areas. Showers were heavy in northern England, the Midlands and East Anglia with hail and thunder in places. Heavy showers eventually began to ease late in the evening. A band of showery rain then began to sink south across Scotland, with colder air following behind. This introduced some wintry showers to the Northern Isles by the end of the day.

Daily Extremes

Highest Maximum	**17.7°C** Santon Downham (Suffolk, 6mAMSL)
Lowest Maximum	**7.1°C** Tomnavoulin (Moray (in Highland Region), 264mAMSL)
Highest Minimum	**11.1°C** London, St James's Park (Greater London, 5mAMSL)
Lowest Minimum	**-1.0°C** Achnagart (Ross & Cromarty, 15mAMSL)
Lowest Grass Minimum	**-5.1°C** Kinlochewe (Ross & Cromarty, 25mAMSL)
Most Rainfall	**15.4mm** Emley Moor No 2 (West Yorkshire, 267mAMSL)
Most Sunshine	**11.0hr** Tiree (Argyll (in Strathclyde Region), 9mAMSL)
Highest Gust	**38Kt 44mph** Baltasound No 2 (Shetland, 15mAMSL)
Highest Gust (mountain)	**32Kt 37mph** Cairngorm Summit (Inverness-shire, 1237mAMSL)
Greatest Snow Depth at 0900 UTC	No non-zero values

mAMSL refers to station elevation in metres above mean sea level

Daily Weather Summary for Thursday 02 May 2019

North Atlantic and Europe analysis charts and satellite images at 0000 UTC

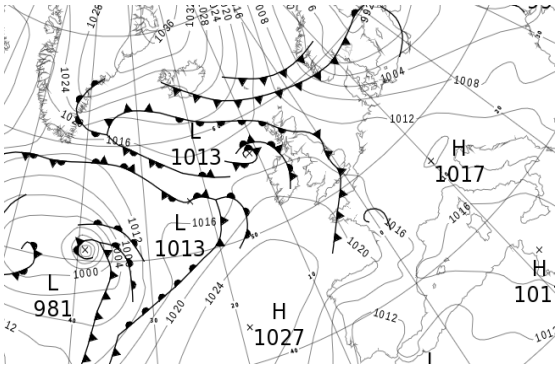



North Atlantic and Europe analysis charts and satellite images at 1200 UTC

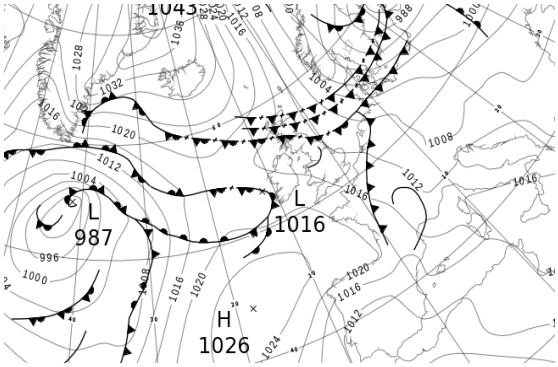



All satellite imagery copyright Met Office and EUMETSAT (European Organisation for the Exploitation of Meteorological Satellites). These show infra-red images from the geostationary MSG satellite. The rainfall rates are derived from both rain-radar and satellite data.

Daily Weather Summary for Thursday 02 May 2019

UK satellite and rain-radar precipitation rates at (L) 0000 and (R) 1200 UTC

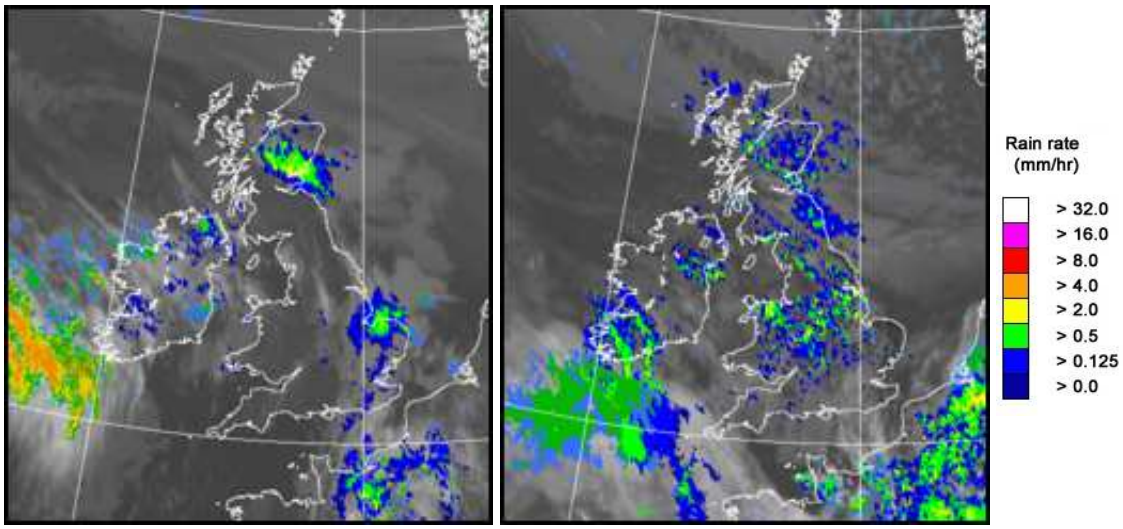

UK wind speed and direction at (L) 0000 and (R) 1200 UTC

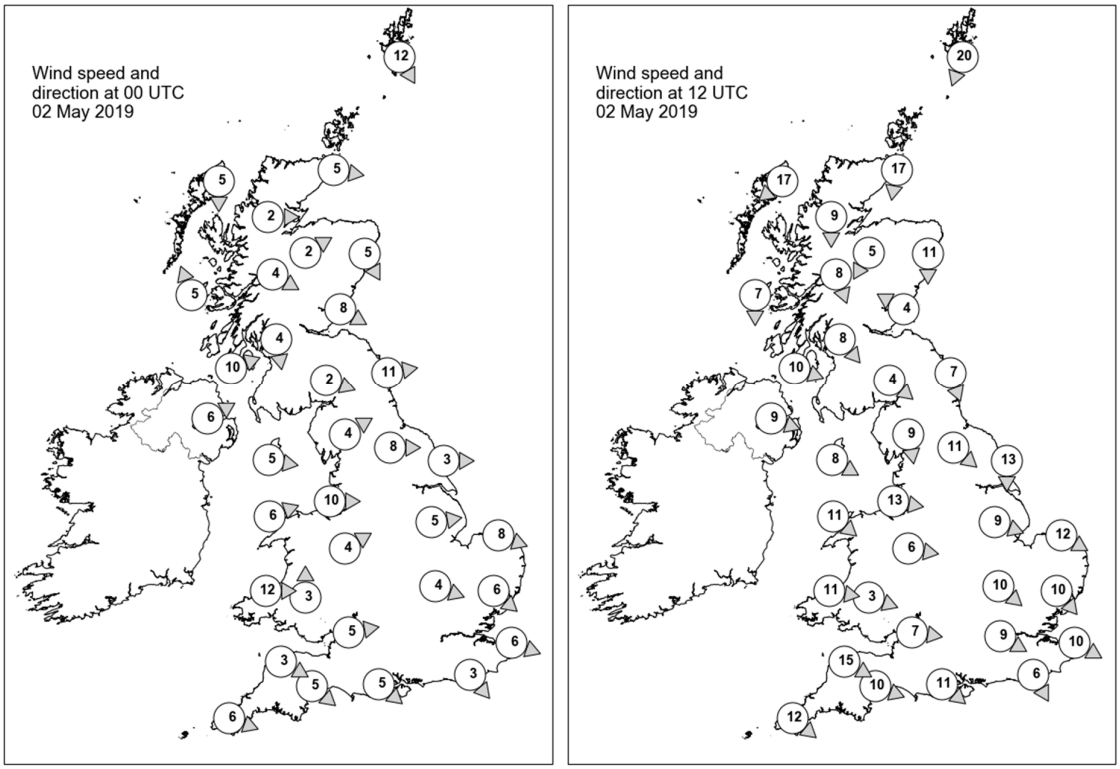

Daily Weather Summary for Thursday 02 May 2019

Selected UK readings at (L) 0000 and (R) 1200 UTC

STATIONS		0000 UTC						1200 UTC					
NO	SITE	PRESS	WDIR	WSPD	CLOUD	TEMP	TDEW	PRESS	WDIR	WSPD	CLOUD	TEMP	TDEW
1	Lerwick	1010.9	NNW	12	8	6.5	5.4	1013.5	NNE	20	7	4.7	-0.3
2	Wick	1013.6	W	5	8	7.8	6.3	1014.8	N	17	8	8.3	2.6
3	Stornoway	1015.1	N	5	8	8.9	7.1	1016.6	NE	17	7	9.1	4.7
4	Loch Glascarnoch	1015.1	W	2	8	5.9	3.9	1015.3	N	9	8	7.2	4.6
5	Aviemore	1014.5	WSW	2	8	7.2	6.1	1014.7	NNE	5	7	6.6	4.9
6	Dyce	1013.5	NNW	5	8	8.3	7.2	1013.5	N	11	8	7.6	5.1
7	Tulloch Bridge	1015.7	WNW	4	8	7.0	3.8	1013.9	NNW	8	8	11.3	4.5
8	Tiree	1015.0	SSE	5	8	9.4	7.2	1015.0	N	7	4	11.7	8.0
9	Leuchars	1013.3	WNW	8	8	10.1	8.2	1013.0	ESE	4	8	9.3	8.0
10	Bishopton	1014.8	N	4	0	5.1	4.0	1012.8	NW	8	2	14.7	5.5
11	Machrihanish	1015.0	WSW	10	8	9.9	7.8	1014.2	WNW	10	7	9.7	9.2
12	Boulmer	1013.3	W	11	8	10.7	7.2	1012.9	NNW	7	8	9.5	7.9
13	Eskdalemuir	1015.7	WNW	2	3	3.2	3.2	1012.5	NW	4	7	12.1	4.9
14	Aldergrove	1016.0	WSW	6	8	9.4	8.5	1014.6	WNW	9	6	12.7	6.0
15	Shap	1015.8	WSW	4	3	5.2	3.8	1012.8	N	9	7	10.6	5.9
16	Leeming	1014.5	W	8	3	9.1	7.0	1011.8	NW	11	7	15.5	6.4
17	Ronaldsway	1016.1	W	5	4	9.6	7.9	1014.5	WNW	8	5	12.2	7.3
18	Bridlington	1013.6	W	3	7	9.6	7.6	1011.5	N	13	1	13.0	7.7
19	Crosby	1016.6	W	10	4	9.9	6.8	1014.4	W	13	7	11.3	8.6
20	Valley	1017.0	WSW	6	8	9.8	7.8	1015.4	NW	11	6	11.2	8.9
21	Waddington	1014.8	W	5	8	10.9	9.5	1012.4	WNW	9	6	12.1	7.2
22	Shawbury	1017.0	WSW	4	1	5.4	4.9	1014.1	W	6	7	11.8	8.4
23	Weybourne	1014.3	WNW	8	8	11.0	10.4	1011.9	WNW	12	0	14.8	8.7
24	Bedford	1015.4	WNW	4	8	10.5	9.0	1013.1	NW	10	7	13.9	7.3
25	Aberporth	1018.0	W	12	7	9.6	7.2	1016.7	W	11	8	9.9	7.6
26	Sennybridge	1018.7	S	3	0	3.3	2.7	1015.8	WNW	3	8	10.1	7.8
27	Wattisham	1014.7	NW	6	8	10.7	9.4	1012.0	NW	10	5	15.3	5.0
28	Almondsbury	1017.2	W	5	0	8.7	6.7	1015.4	W	7	8	12.7	5.9
29	Heathrow	-	-	-	-	11.6	8.1	1013.9	WNW	9	8	14.5	5.7
30	Manston	1015.2	WNW	6	8	10.7	9.4	1012.9	WNW	10	0	15.0	6.6
31	Chivenor	1018.9	WNW	3	7	9.7	8.3	1017.5	WNW	15	8	10.8	6.1
32	Exeter	1018.5	NW	5	0	5.8	5.0	1016.8	WNW	10	8	12.2	6.3
33	Herstmonceux	1015.8	NW	3	8	10.7	7.5	1013.3	NNW	6	7	15.8	5.6
34	Hurn	1016.9	NW	5	6	8.4	6.9	1015.6	NW	11	8	13.6	7.0
35	Camborne	1020.1	WNW	6	6	9.4	7.2	1019.0	NW	12	8	11.1	5.3

Daily Weather Summary for Thursday 02 May 2019

Selected European readings at (L) 0000 and (R) 1200 UTC

STATIONS		0000 UTC						1200 UTC					
NO	SITE	PRESS	WDIR	WSPD	CLOUD	TEMP	TDEW	PRESS	WDIR	WSPD	CLOUD	TEMP	TDEW
1	Murmansk	1002.9	NNE	2	3	-4.8	-6.9	1002.8	NE	12	7	-0.6	-11.0
2	Helsinki	990.1	W	6	8	5.0	4.7	982.8	ESE	4	8	4.9	3.8
3	Stockholm	991.8	S	2	-	4.9	3.5	986.6	NW	14	-	5.5	2.8
4	Oslo	993.9	NW	4	-	9.6	-	994.2	N	12	6	9.8	-
5	Reykjavik	1023.4	-	0	8	8.0	6.7	1028.5	WSW	3	8	6.7	5.3
6	Moscow	1002.7	SSE	6	8	7.8	1.4	995.4	S	2	8	10.0	4.9
7	Kiev	999.1	N	6	8	6.7	6.3	1000.8	W	8	5	15.7	6.6
8	Warsaw	1003.3	W	6	7	11.4	6.0	1002.1	W	17	5	13.5	3.4
9	Berlin	1008.7	WNW	12	-	8.1	4.8	1006.5	W	10	-	11.4	5.8
10	De Bilt	1014.1	W	2	8	3.9	3.8	1010.5	NW	6	8	11.4	10.3
11	Dublin	1017.5	W	10	6	8.3	6.2	1015.5	W	14	7	12.6	6.4
12	Cork	1020.1	W	8	7	8.2	5.5	1018.1	WSW	10	7	10.5	7.8
13	Sofia	1010.7	-	0	6	9.4	7.4	1010.9	E	4	6	15.3	5.6
14	Belgrade	1011.1	W	4	3	11.3	8.6	1011.2	W	6	4	20.4	9.2
15	Budapest	1009.7	W	4	-	11.9	7.4	1008.3	W	10	-	22.2	6.0
16	Prague	1010.8	N	4	-	9.8	5.7	1005.8	W	8	4	18.2	3.9
17	Munich	1013.5	SSW	4	0	8.5	3.4	1007.6	WSW	10	2	20.3	2.6
18	Strasbourg	1013.2	SW	4	-	8.6	5.0	1009.9	S	2	-	19.1	8.1
19	Paris	1015.2	N	6	8	12.4	7.7	1014.8	WNW	8	8	12.3	8.9
20	Jersey	1018.0	WNW	8	8	10.4	9.5	1017.6	WNW	13	7	11.4	8.4
21	Milan	1013.3	NW	4	0	14.2	7.7	1011.6	W	6	-	20.6	10.2
22	Marseille	1015.4	ESE	3	-	11.9	9.1	1014.6	W	4	-	18.9	12.2
23	Bordeaux	1017.9	W	4	-	10.4	8.3	1018.4	W	10	6	17.3	7.6
24	Rome	1015.7	N	1	-	10.7	10.5	1016.3	WSW	9	2	18.1	10.8
25	Ajaccio	1016.9	NE	5	-	9.3	6.2	1016.4	SSW	9	-	18.9	12.6
26	Barcelona	1016.2	WNW	2	2	12.9	8.0	1016.9	S	8	6	18.8	14.8
27	Majorca	1016.1	NE	4	3	11.3	8.7	1016.0	ENE	6	8	21.4	10.8
28	Madrid	1013.0	ENE	3	3	15.5	7.5	1010.7	SE	4	3	23.0	10.1
29	Lisbon	1012.2	-	-	-	14.8	11.1	1010.4	ENE	4	1	24.4	12.7
30	Athens	1010.9	N	5	-	14.2	8.2	1012.2	SSW	7	2	21.8	6.4
31	Malta	1016.4	WSW	4	0	12.8	10.9	1017.3	N	11	2	21.1	10.0
32	Gibraltar	1012.5	E	13	0	17.4	13.9	1012.0	ENE	16	7	19.6	13.5

Daily Weather Summary for Thursday 02 May 2019

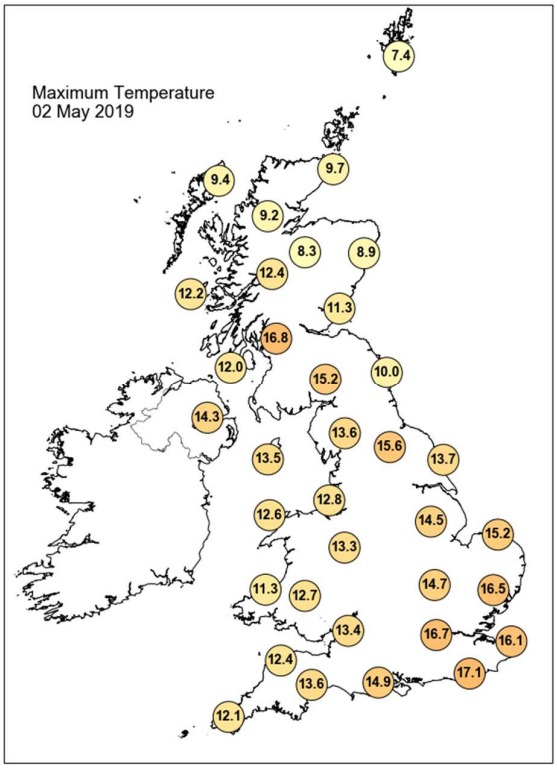

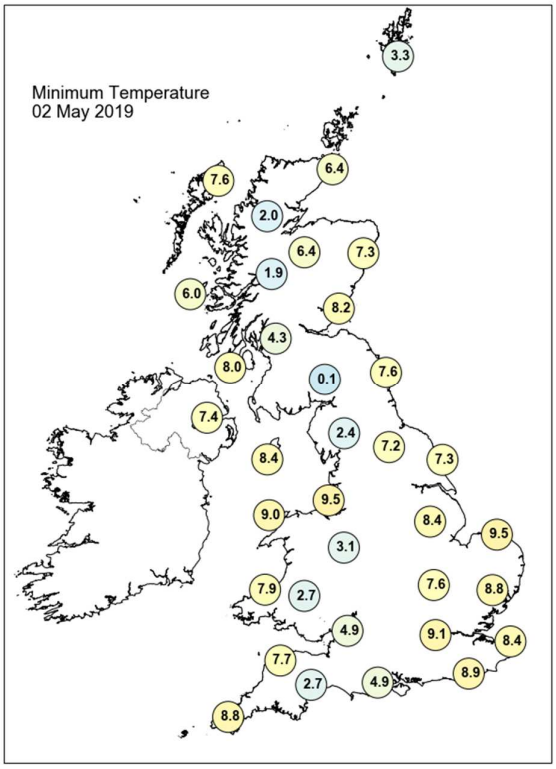

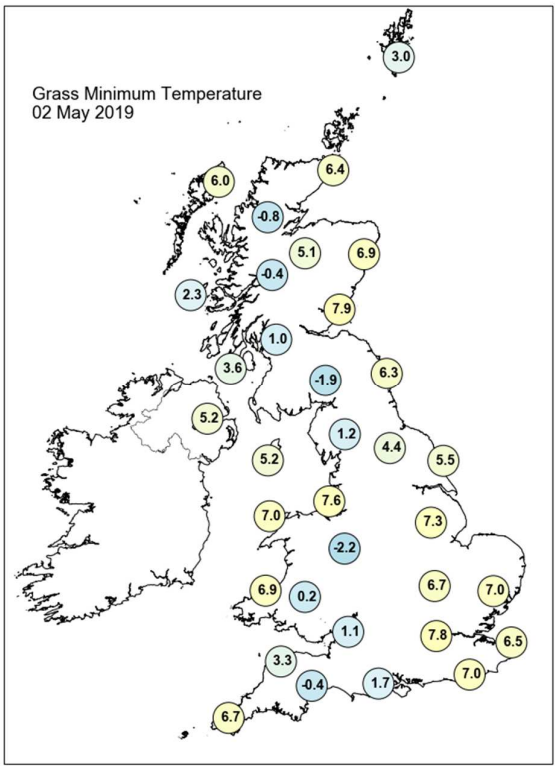

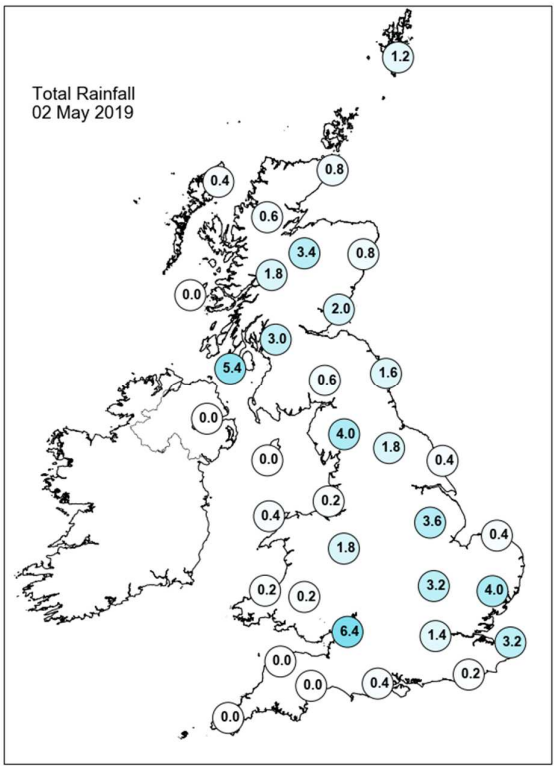

Daily Weather Summary for Thursday 02 May 2019

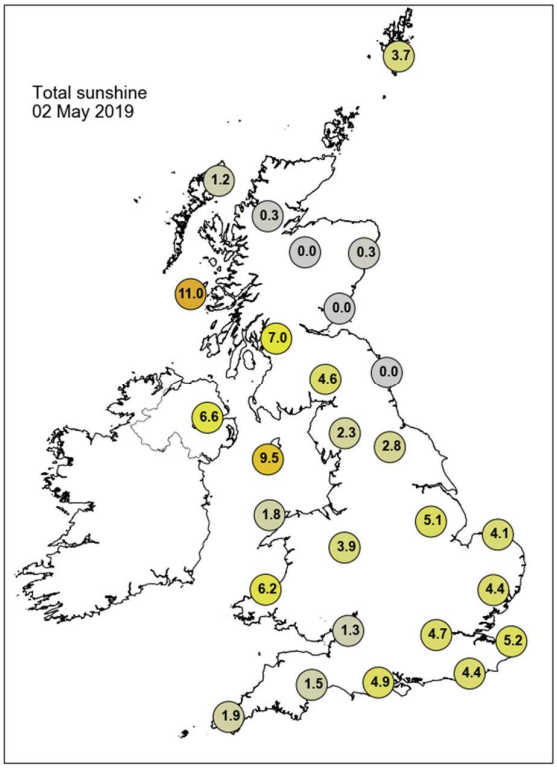

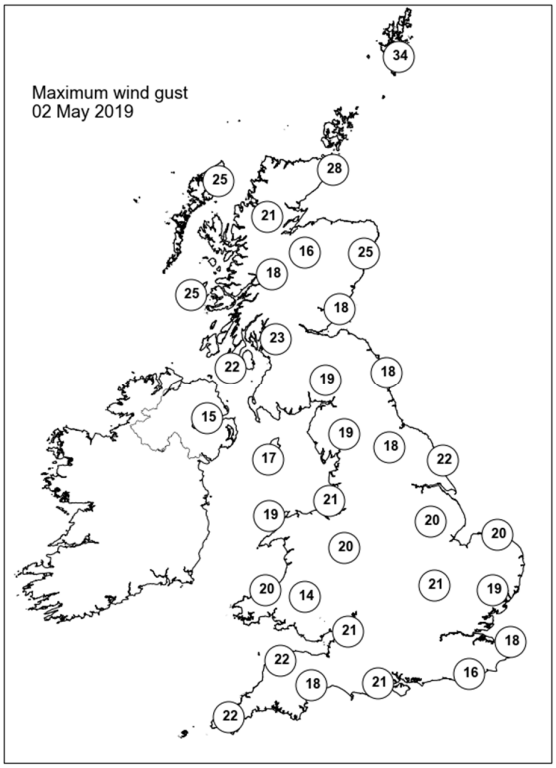

None of the selected stations observed a day of sleet or snow falling or non-zero snow depth at 0900 UTC.

Daily Weather Summary for Friday 03 May 2019

This day's summary created 14/05/2019 09:08

Summary of the UK Weather for Friday 03 May 2019

The early hours of Friday saw a band of cloud across the central swathe of the UK, which acted as a focus for some showery rain. Showers also fed in across the Northern Isles and northern parts of Scotland, which were wintry. Otherwise, it was dry with some clear spells, with a patchy frost in the north.

Through the morning, a wintry mix of showers moved southwards across Scotland, with some sunny spells here too. The band of rain across central England and Wales also slowly moved southwards, with showery outbreaks, introducing colder conditions from the north. Elsewhere there were some bright and sunny spells and the wind was mostly light. By the mid afternoon, there were a few thunderstorms across northern Scotland. The showery outbreaks of rain continued for parts of northern England, Wales, central and southern England, with the driest and brightest skies for Northern Ireland and the South West.

Daily Extremes

Highest Maximum	**16.3°C** Fontmell Magna (Dorset, 90mAMSL)
Lowest Maximum	**6.2°C** Cassley (Sutherland, 99mAMSL)
Highest Minimum	**9.6°C** Crosby (Merseyside, 9mAMSL)
Lowest Minimum	**-1.2°C** St Harmon No 2 (Powys, 291mAMSL)
Lowest Grass Minimum	**-3.0°C** Fettercairn, Glensaugh No 2 (Kincardineshire, 171mAMSL)
Most Rainfall	**10.8mm** Cassley (Sutherland, 99mAMSL)
Most Sunshine	**10.9hr** Tiree (Argyll (in Strathclyde Region), 9mAMSL)
Highest Gust	**44Kt 51mph** Baltasound No 2 (Shetland, 15mAMSL) also Lerwick (Shetland, 82mAMSL) also Sella Ness (Shetland, 7mAMSL)
Highest Gust (mountain)	**43Kt 49mph** Bealach Na Ba No 2 (Ross & Cromarty, 773mAMSL)
Greatest Snow Depth at 0900 UTC	No non-zero values

mAMSL refers to station elevation in metres above mean sea level

Daily Weather Summary for Friday 03 May 2019

North Atlantic and Europe analysis charts and satellite images at 0000 UTC

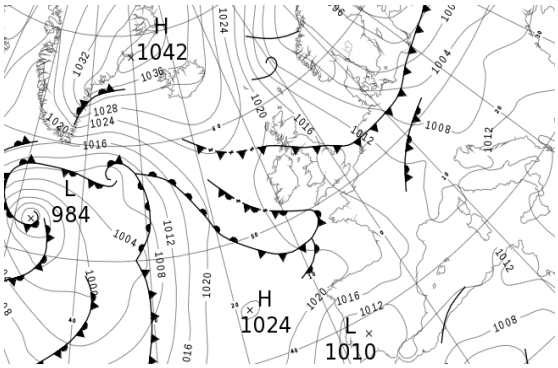



North Atlantic and Europe analysis charts and satellite images at 1200 UTC

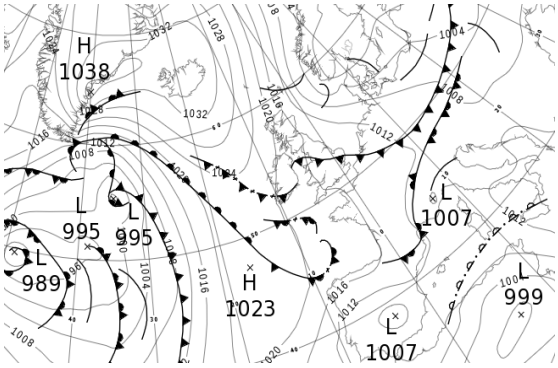



All satellite imagery copyright Met Office and EUMETSAT (European Organisation for the Exploitation of Meteorological Satellites). These show infra-red images from the geostationary MSG satellite. The rainfall rates are derived from both rain-radar and satellite data.

Daily Weather Summary for Friday 03 May 2019

UK satellite and rain-radar precipitation rates at (L) 0000 and (R) 1200 UTC



UK wind speed and direction at (L) 0000 and (R) 1200 UTC

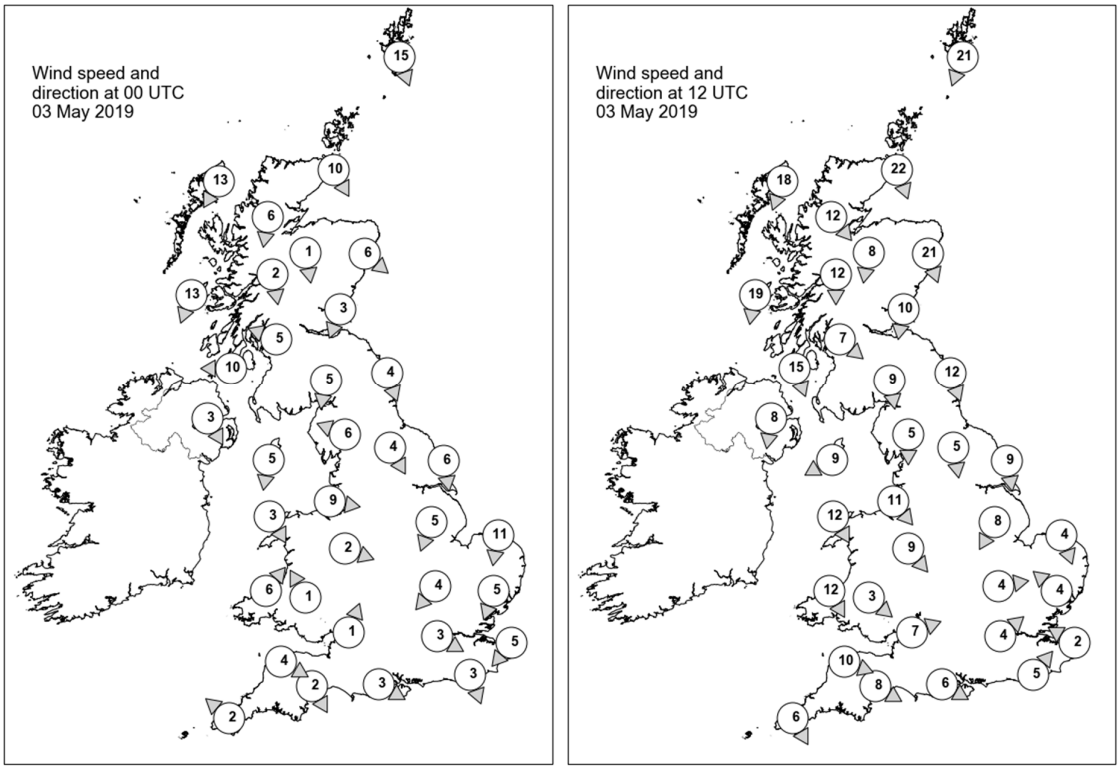

Daily Weather Summary for Friday 03 May 2019

Selected UK readings at (L) 0000 and (R) 1200 UTC

STATIONS		0000 UTC						1200 UTC					
NO	SITE	PRESS	WDIR	WSPD	CLOUD	TEMP	TDEW	PRESS	WDIR	WSPD	CLOUD	TEMP	TDEW
1	Lerwick	1013.9	NNW	15	7	2.3	-1.4	1013.5	NNE	21	7	2.3	0.9
2	Wick	1017.4	NNW	10	7	4.4	0.4	1016.3	NNW	22	5	5.9	0.5
3	Stornoway	1019.5	NNE	13	8	5.8	1.0	1020.6	NNE	18	6	5.5	-0.4
4	Loch Glascarnoch	1019.2	N	6	7	2.9	-0.7	1019.2	NW	12	8	4.3	-0.5
5	Aviemore	1018.5	N	1	8	2.9	1.3	1017.2	N	8	2	6.2	-3.5
6	Dyce	1017.2	NW	6	7	4.7	0.5	1015.1	NNW	21	3	8.5	-1.0
7	Tulloch Bridge	1019.1	N	2	8	2.4	-0.2	1018.3	N	12	7	6.7	-2.8
8	Tiree	1017.8	NNE	13	8	7.9	4.1	1020.0	N	19	7	8.2	0.9
9	Leuchars	1017.6	NNE	3	8	5.3	1.5	1016.3	N	10	7	8.8	0.5
10	Bishopton	1017.4	ESE	5	8	6.3	4.9	1017.0	NW	7	8	8.6	0.9
11	Machrihanish	1016.3	E	10	8	7.5	5.1	1017.9	NNW	15	2	9.1	1.0
12	Boulmer	1016.9	NNW	4	8	6.3	1.9	1015.8	NNW	12	8	8.0	0.4
13	Eskdalemuir	1017.8	N	5	7	4.1	2.6	1016.3	N	9	7	7.7	-2.5
14	Aldergrove	1016.9	NNW	3	0	5.6	5.0	1018.2	N	8	7	8.8	3.1
15	Shap	1017.3	ESE	6	7	4.6	2.0	1015.7	N	5	8	7.3	2.1
16	Leeming	1016.5	NNW	4	7	7.0	4.0	1015.6	N	5	7	8.9	2.5
17	Ronaldsway	1016.0	N	5	3	8.7	6.9	1016.6	ENE	9	7	9.4	3.4
18	Bridlington	1015.5	N	6	8	8.0	3.9	1015.0	N	9	8	8.7	2.5
19	Crosby	1015.9	W	9	8	10.3	8.2	1015.5	NW	11	8	10.7	5.7
20	Valley	1016.6	NNW	3	7	8.1	7.3	1016.4	NNW	12	5	10.4	6.3
21	Waddington	1015.7	NNE	5	8	7.9	6.5	1015.4	NNE	8	8	6.3	5.0
22	Shawbury	1015.8	WNW	2	8	8.7	7.1	1014.7	NW	9	7	11.9	6.8
23	Weybourne	1014.8	N	11	8	8.9	5.8	1015.1	NNW	4	8	7.1	5.3
24	Bedford	1015.1	NE	4	7	8.3	7.6	1014.5	W	4	8	9.9	8.0
25	Aberporth	1016.9	SW	6	7	7.6	7.4	1016.8	NNW	12	8	9.8	7.8
26	Sennybridge	1017.4	SSE	1	0	1.9	1.6	1015.1	NW	3	7	12.4	6.1
27	Wattisham	1014.8	NNE	5	8	7.5	6.4	1014.8	SE	4	8	8.6	5.5
28	Almondsbury	1016.1	SSW	1	1	5.0	4.3	1015.3	WSW	7	8	11.7	6.4
29	Heathrow	1014.9	WNW	3	5	8.7	7.9	1014.9	SW	4	7	12.5	7.4
30	Manston	1014.3	NE	5	7	8.9	7.6	1015.1	ESE	2	8	9.4	7.7
31	Chivenor	1016.9	WNW	4	8	9.6	8.2	1016.9	WNW	10	6	11.0	8.0
32	Exeter	1016.5	NNW	2	2	4.7	3.7	1015.7	WNW	8	5	14.3	7.5
33	Herstmonceux	1014.6	NNW	3	0	7.0	6.4	1014.8	SW	5	8	10.2	9.6
34	Hurn	1015.7	WNW	3	7	6.2	5.7	1015.4	WNW	6	8	13.7	4.9
35	Camborne	1017.3	SE	2	6	9.1	8.4	1017.9	NNW	6	7	11.4	6.9

Daily Weather Summary for Friday 03 May 2019

Selected European readings at (L) 0000 and (R) 1200 UTC

STATIONS		0000 UTC						1200 UTC					
NO	SITE	PRESS	WDIR	WSPD	CLOUD	TEMP	TDEW	PRESS	WDIR	WSPD	CLOUD	TEMP	TDEW
1	Murmansk	998.6	NNE	10	8	-2.4	-8.3	993.2	NNE	12	7	-0.2	-3.1
2	Helsinki	983.8	NW	12	8	0.1	-2.0	993.0	W	17	7	4.0	-6.4
3	Stockholm	995.7	WNW	8	-	0.4	-1.4	999.6	NW	8	-	4.9	-4.1
4	Oslo	1000.0	N	8	-	3.3	-	999.1	WNW	8	7	5.8	-
5	Reykjavik	1030.8	E	5	8	4.0	0.3	1032.5	ESE	9	4	7.1	0.8
6	Moscow	994.7	S	2	7	9.5	4.9	998.6	WSW	4	7	14.7	-1.1
7	Kiev	1002.8	WNW	4	0	11.0	7.3	1005.1	W	8	6	17.5	6.5
8	Warsaw	1002.3	WSW	6	2	9.0	4.2	1005.1	WSW	10	5	12.6	-0.9
9	Berlin	1005.1	WNW	14	-	8.4	3.4	1008.5	W	12	-	10.5	-2.3
10	De Bilt	1012.1	NNW	2	6	8.0	6.0	1013.5	W	6	8	10.4	0.9
11	Dublin	1017.0	NW	4	1	6.1	4.7	1017.5	NW	14	6	10.2	4.6
12	Cork	1018.0	NNW	10	6	8.4	8.1	1018.4	NNW	10	7	11.8	5.0
13	Sofia	1013.9	SSE	2	0	7.2	3.1	1009.0	SW	4	5	20.6	4.7
14	Belgrade	1009.8	S	4	4	15.0	8.1	1009.9	SW	4	5	21.9	6.6
15	Budapest	1006.5	SSW	4	-	12.5	6.8	1007.9	W	8	-	17.8	8.4
16	Prague	1006.5	SW	2	-	8.5	5.3	1009.9	WNW	6	8	9.5	3.5
17	Munich	1010.3	SW	8	8	8.7	6.8	1011.2	WSW	8	8	10.5	5.8
18	Strasbourg	1011.4	S	3	8	10.4	9.8	1012.6	NNW	6	7	14.8	4.2
19	Paris	1014.9	WNW	5	3	7.7	6.0	1014.3	WNW	3	7	14.4	6.2
20	Jersey	1016.4	NW	9	6	9.8	8.2	1016.6	WNW	9	6	12.4	8.9
21	Milan	1009.4	WNW	4	-	15.0	11.0	1008.5	S	11	-	16.1	11.6
22	Marseille	1012.5	NW	15	-	14.5	4.5	1009.7	WNW	18	7	18.6	8.0
23	Bordeaux	1017.1	WSW	5	8	9.7	8.0	1015.4	NNE	7	-	15.7	6.1
24	Rome	1014.7	ESE	4	6	11.0	10.4	1012.5	S	10	-	18.4	11.5
25	Ajaccio	1013.8	NNE	4	-	11.6	7.9	1010.3	SW	10	-	19.0	12.7
26	Barcelona	1015.5	N	5	7	14.7	10.3	1012.7	N	5	8	13.1	12.0
27	Majorca	1014.8	NW	1	3	12.2	11.3	1010.4	WSW	15	5	20.8	13.0
28	Madrid	1012.5	ENE	2	4	15.4	8.4	1009.6	NNE	13	4	18.2	5.1
29	Lisbon	1010.1	-	-	-	20.6	10.4	1010.0	WSW	6	4	26.9	13.6
30	Athens	1013.2	N	2	-	14.9	10.8	1014.2	S	4	2	24.2	10.0
31	Malta	1016.5	ESE	2	0	11.9	9.3	1013.3	S	13	8	17.8	13.4
32	Gibraltar	1012.7	ENE	15	4	17.4	14.6	1011.8	E	6	2	18.4	14.2

Daily Weather Summary for Friday 03 May 2019

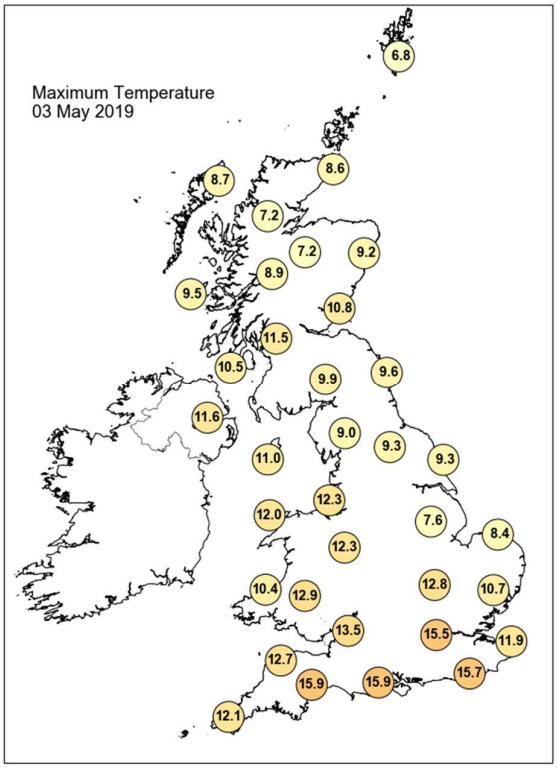

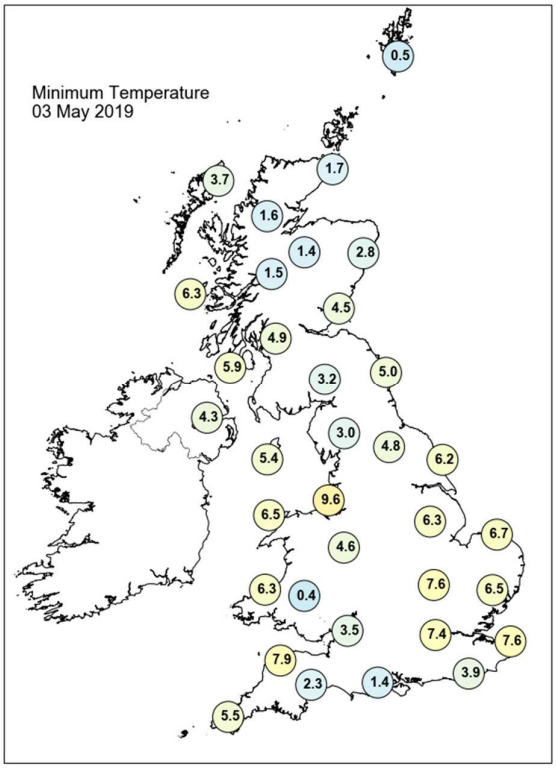

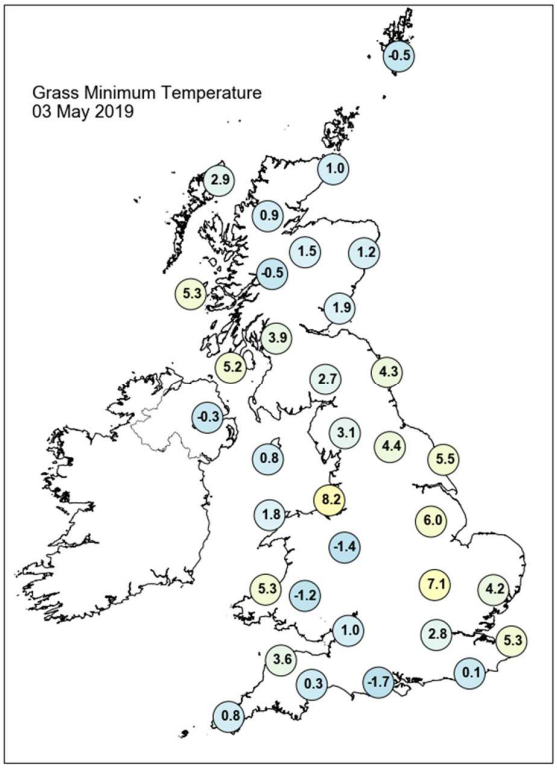

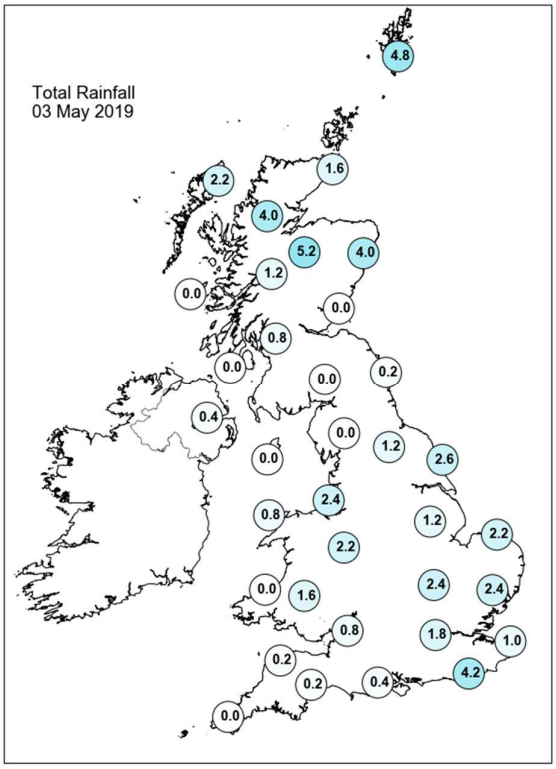

Daily Weather Summary for Friday 03 May 2019

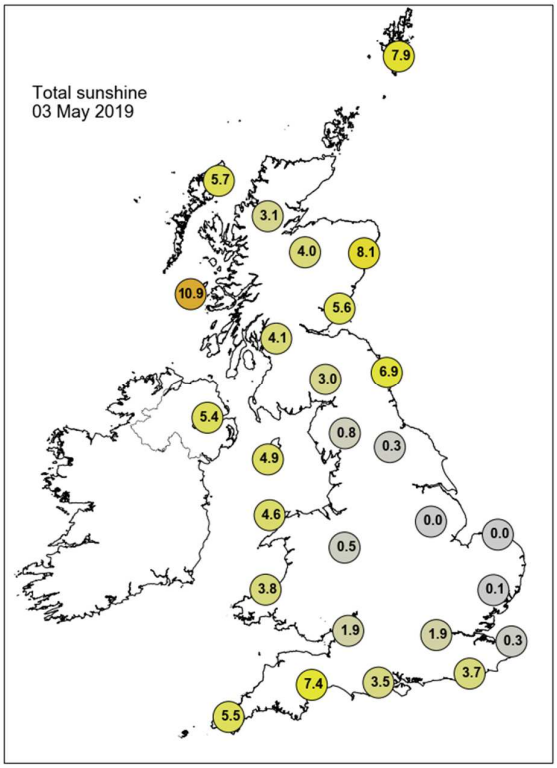

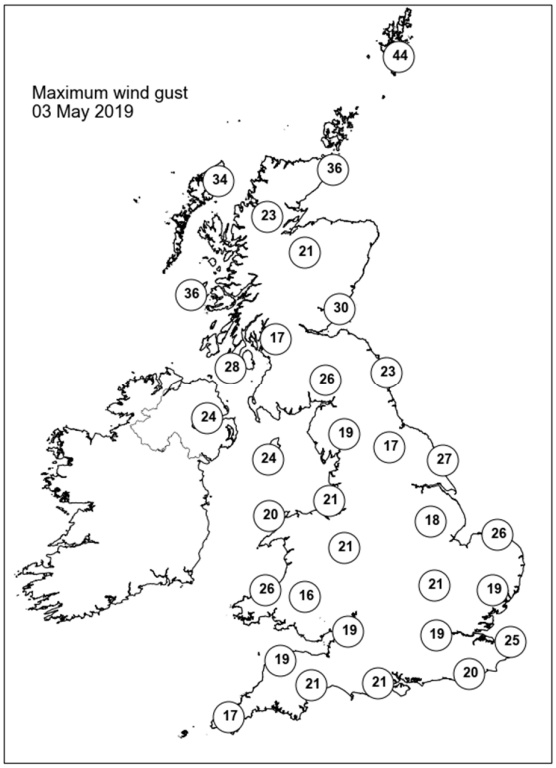

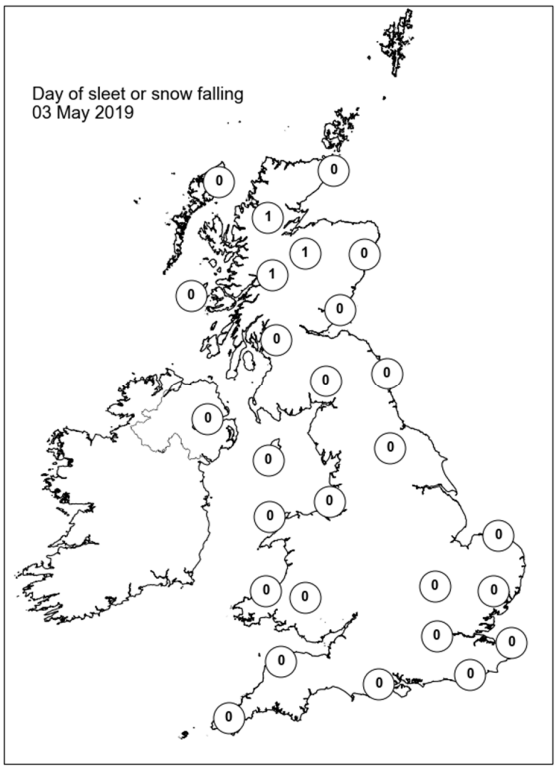

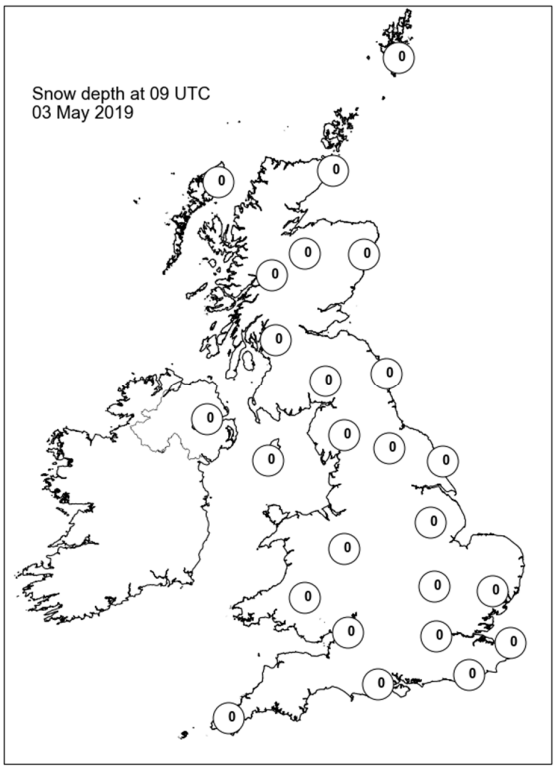

Daily Weather Summary for Saturday 04 May 2019

This day's summary created 14/05/2019 09:08

Summary of the UK Weather for Saturday 04 May 2019

Scattered showers moved southwards across northern Scotland and along North Sea coasts overnight. These fell as snow over the higher ground of Scotland. Where skies cleared, there was a fairly widespread frost across northern Britain. A cold front across England and Wales slowly trundled further south overnight, bringing some showery rain to southeast England, the Midlands and Wales, and indeed some of this turned to snow over the highest ground of Wales. Scattered blustery showers along the east coast first thing spread inland through the morning, affecting north and east Scotland along with much of England away from the southwest by midday. The showers were heavy and mixed with hail in places, and a few turned thundery in the afternoon. Northern Ireland and Wales remained dry with sunny spells. Fresh to strong northerly winds affected eastern coastal counties throughout the day, making it feel rather cold here.

Daily Extremes

Highest Maximum	**14.8°C** Preston, Cove House (Dorset, 44mAMSL)
Lowest Maximum	**5.8°C** Balmoral (Aberdeenshire, 283mAMSL)
Highest Minimum	**8.2°C** Scilly: St Marys Airport (Isles Of Scilly, 31mAMSL)
Lowest Minimum	**-3.9°C** Tulloch Bridge (Inverness-shire, 249mAMSL)
Lowest Grass Minimum	**-8.1°C** Malham Tarn (North Yorkshire, 381mAMSL)
Most Rainfall	**7.8mm** Santon Downham (Suffolk, 6mAMSL)
Most Sunshine	**13.5hr** Valley (Gwynedd, 10mAMSL) also Aberdaron (Gwynedd, 95mAMSL)
Highest Gust	**44Kt 51mph** Loftus (Cleveland, 158mAMSL)
Highest Gust (mountain)	**41Kt 47mph** Bealach Na Ba No 2 (Ross & Cromarty, 773mAMSL)
Greatest Snow Depth at 0900 UTC	No non-zero values

mAMSL refers to station elevation in metres above mean sea level

Daily Weather Summary for Saturday 04 May 2019

North Atlantic and Europe analysis charts and satellite images at 0000 UTC

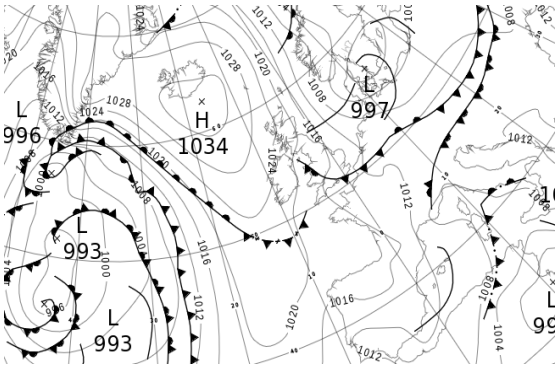



North Atlantic and Europe analysis charts and satellite images at 1200 UTC

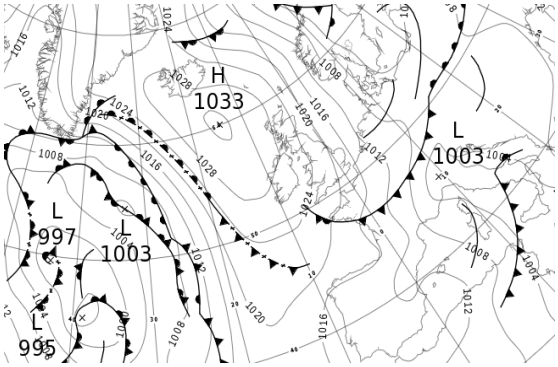

All satellite imagery copyright Met Office and EUMETSAT (European Organisation for the Exploitation of Meteorological Satellites). These show infra-red images from the geostationary MSG satellite. The rainfall rates are derived from both rain-radar and satellite data.

Daily Weather Summary for Saturday 04 May 2019

UK satellite and rain-radar precipitation rates at (L) 0000 and (R) 1200 UTC



UK wind speed and direction at (L) 0000 and (R) 1200 UTC

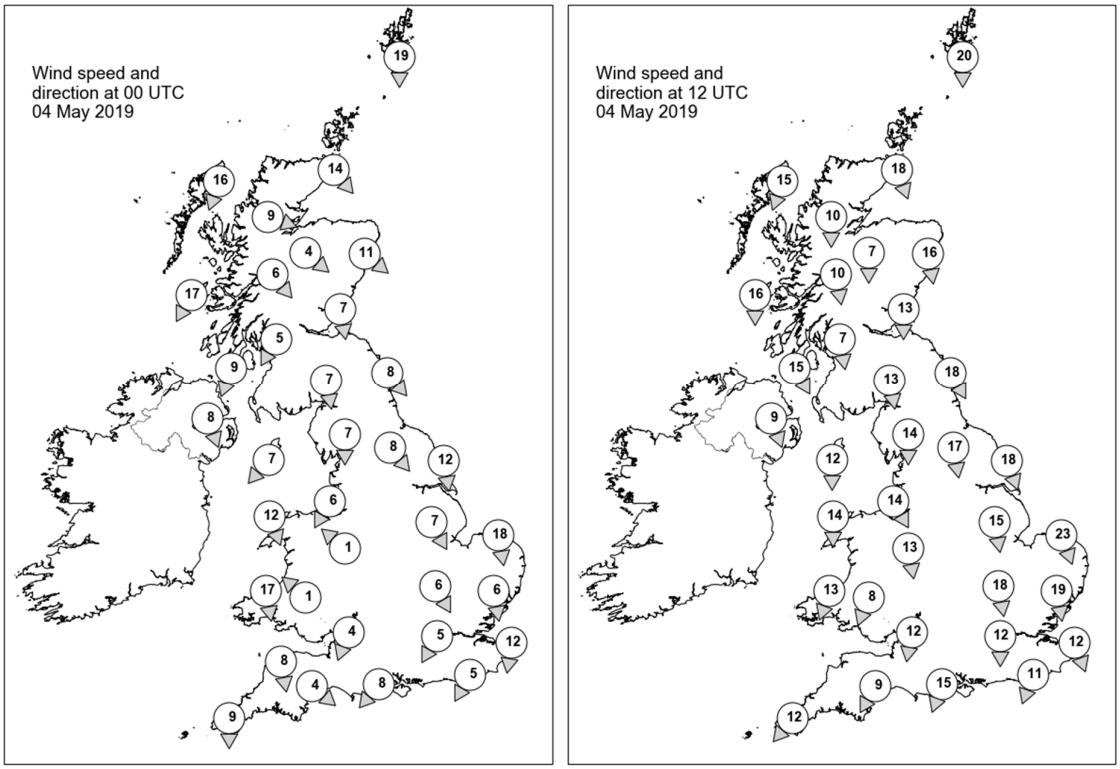

Daily Weather Summary for Saturday 04 May 2019

Selected UK readings at (L) 0000 and (R) 1200 UTC

STATIONS		0000 UTC						1200 UTC					
NO	SITE	PRESS	WDIR	WSPD	CLOUD	TEMP	TDEW	PRESS	WDIR	WSPD	CLOUD	TEMP	TDEW
1	Lerwick	1018.1	N	19	4	2.3	0.2	1022.4	N	20	6	6.1	-2.0
2	Wick	1021.1	NW	14	1	3.3	-0.1	1025.1	NNW	18	8	6.8	0.9
3	Stornoway	1024.9	NNE	16	0	3.3	0.5	1028.3	NNE	15	7	7.8	-0.9
4	Loch Glascarnoch	1024.4	WNW	9	0	-1.1	-2.6	1027.2	N	10	7	5.6	-0.2
5	Aviemore	1022.8	NW	4	2	0.4	-1.3	1026.4	N	7	7	4.0	1.5
6	Dyce	1019.5	NW	11	5	3.1	-0.5	1023.3	N	16	7	8.6	4.5
7	Tulloch Bridge	1023.9	NW	6	4	1.0	-1.5	1026.8	N	10	6	6.1	-0.8
8	Tiree	1023.4	NNE	17	2	4.3	-0.4	1028.2	N	16	0	9.1	2.7
9	Leuchars	1020.3	N	7	4	2.9	-1.9	1024.0	N	13	4	10.1	0.9
10	Bishopton	1021.7	NNE	5	8	3.8	-1.3	1025.7	N	7	8	8.3	-1.2
11	Machrihanish	1021.2	NNE	9	5	4.2	-1.2	1026.5	NNW	15	0	9.4	1.0
12	Boulmer	1018.1	NW	8	2	4.5	1.2	1022.5	NNW	18	5	8.2	2.8
13	Eskdalemuir	1019.8	N	7	1	1.2	-0.1	1024.0	N	13	7	9.3	-1.2
14	Aldergrove	1021.1	NNW	8	0	3.6	0.1	1026.7	NNW	9	1	10.1	0.2
15	Shap	1018.9	N	7	8	2.3	-0.3	1023.3	N	14	7	8.4	-0.6
16	Leeming	1017.6	NW	8	2	2.0	-0.4	1022.0	N	17	6	8.8	-0.7
17	Ronaldsway	1018.7	NE	7	6	5.5	2.4	1025.7	N	12	1	9.1	-2.4
18	Bridlington	1015.2	N	12	2	5.7	0.9	1019.7	NNW	18	7	7.5	3.3
19	Crosby	1017.3	NNE	6	8	5.1	3.3	1024.2	NNW	14	7	10.7	3.8
20	Valley	1017.6	NNW	12	6	8.1	3.0	1025.6	N	14	1	9.2	-1.2
21	Waddington	1016.2	NNW	7	4	3.9	0.5	1020.3	N	15	5	8.8	2.8
22	Shawbury	1017.3	SE	1	8	4.5	3.1	1023.1	N	13	6	8.7	0.6
23	Weybourne	1014.2	N	18	3	7.1	0.7	1017.9	NNW	23	3	9.1	4.3
24	Bedford	1015.9	NNW	6	8	5.0	1.8	1020.3	N	18	6	7.5	1.8
25	Aberporth	1017.4	N	17	7	7.4	2.2	1024.4	NNE	13	0	9.1	-0.8
26	Sennybridge	1017.7	SE	1	7	1.8	0.7	1023.0	NNE	8	0	8.9	-3.1
27	Wattisham	1014.6	N	6	8	4.4	2.6	1018.1	N	19	4	6.5	3.9
28	Almondsbury	1015.5	NNE	4	8	7.5	5.9	1022.0	N	12	2	10.2	-2.0
29	Heathrow	1015.1	NNE	5	7	6.8	3.4	1019.4	N	12	5	10.1	-2.1
30	Manston	1013.8	N	12	8	5.6	2.0	1017.3	NNW	12	4	7.4	2.6
31	Chivenor	1016.6	N	8	1	8.4	4.5	1023.2	-	-	4	10.9	-0.1
32	Exeter	1015.5	NW	4	6	5.3	4.1	1022.0	NNE	9	4	10.1	1.9
33	Herstmonceux	1014.0	NNE	5	8	6.3	3.7	1017.7	NNE	11	4	11.0	-1.0
34	Hurn	1014.5	NE	8	7	8.0	5.8	1020.4	NNE	15	4	10.6	-2.2
35	Camborne	1017.6	N	9	7	9.1	5.6	1022.7	NE	12	3	10.3	2.9

Daily Weather Summary for Saturday 04 May 2019

Selected European readings at (L) 0000 and (R) 1200 UTC

STATIONS		0000 UTC						1200 UTC					
NO	SITE	PRESS	WDIR	WSPD	CLOUD	TEMP	TDEW	PRESS	WDIR	WSPD	CLOUD	TEMP	TDEW
1	Murmansk	990.0	N	10	8	-1.9	-2.4	992.9	NNW	8	6	0.7	-1.3
2	Helsinki	1000.5	WSW	10	6	-1.0	-6.7	1003.2	ESE	4	8	1.5	0.9
3	Stockholm	1000.1	-	0	-	-0.8	-1.2	1002.4	NNW	4	-	5.6	-6.5
4	Oslo	1004.0	N	10	-	0.9	-	1004.7	NNE	10	7	7.9	-
5	Reykjavik	1033.4	S	4	7	4.4	1.2	1030.7	SW	3	5	6.9	-1.9
6	Moscow	1004.9	NW	2	7	7.9	3.8	1010.8	SSW	2	5	13.9	-4.8
7	Kiev	1006.9	W	2	8	10.8	9.8	1009.2	SW	4	7	16.2	8.4
8	Warsaw	1007.4	SSW	4	6	4.3	-1.3	1006.3	S	6	7	13.4	-2.1
9	Berlin	1006.8	WSW	6	-	7.3	1.7	1005.7	WNW	6	-	9.6	-0.6
10	De Bilt	1011.1	N	4	7	4.8	3.2	1011.3	NW	4	3	8.2	3.9
11	Dublin	1020.8	NW	12	2	2.8	-0.9	1027.2	NE	10	1	9.3	0.1
12	Cork	1021.2	N	8	3	6.0	2.6	1026.4	NE	14	4	8.9	0.4
13	Sofia	1010.8	-	0	5	10.7	7.3	1006.1	ENE	2	7	17.8	6.0
14	Belgrade	1009.2	SSE	2	6	12.7	10.5	1004.4	SSE	6	5	22.1	8.6
15	Budapest	1009.3	-	0	-	12.0	8.3	1007.1	E	4	-	11.7	9.9
16	Prague	1009.8	N	4	-	5.3	2.6	1003.2	N	4	8	11.4	5.1
17	Munich	1010.5	WSW	4	3	7.4	6.0	1003.3	W	14	8	13.2	2.5
18	Strasbourg	1010.9	WSW	3	8	8.6	7.2	1010.8	N	10	8	2.9	2.0
19	Paris	1013.1	W	5	0	7.2	5.3	1015.1	NNW	7	8	7.0	3.4
20	Jersey	1015.0	NW	7	2	9.1	8.4	1019.7	NNE	16	2	10.1	2.9
21	Milan	1008.5	ENE	3	7	12.2	10.9	1003.4	N	3	-	17.7	10.0
22	Marseille	1007.7	NNW	13	-	14.3	6.1	1005.7	NW	24	-	20.2	5.4
23	Bordeaux	1016.7	W	5	-	8.5	6.8	1015.3	WNW	11	8	12.0	9.7
24	Rome	1008.1	E	7	-	13.1	12.3	1003.9	N	2	7	16.8	13.1
25	Ajaccio	1008.3	NE	4	8	11.1	7.4	1005.5	SW	8	8	17.0	9.7
26	Barcelona	1012.4	N	4	6	11.2	10.4	1010.9	SSW	8	3	17.9	10.0
27	Majorca	1011.2	NE	2	8	13.1	11.5	1011.9	NNW	10	3	20.8	8.3
28	Madrid	1015.5	NE	6	0	9.3	1.4	1012.3	W	5	0	18.9	2.8
29	Lisbon	1011.7	-	-	-	16.3	10.0	1012.8	-	-	-	26.1	8.6
30	Athens	1012.1	N	1	-	15.7	10.3	1011.2	-	0	8	18.0	13.5
31	Malta	1006.5	SE	29	8	14.8	12.3	999.2	SSE	9	5	23.2	15.7
32	Gibraltar	1011.2	WNW	16	0	18.1	15.2	1014.9	N	4	7	20.3	14.8

Daily Weather Summary for Saturday 04 May 2019

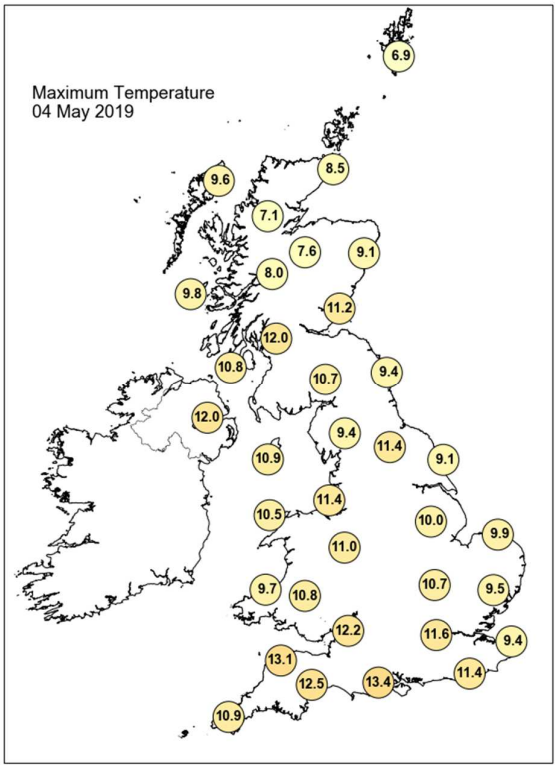

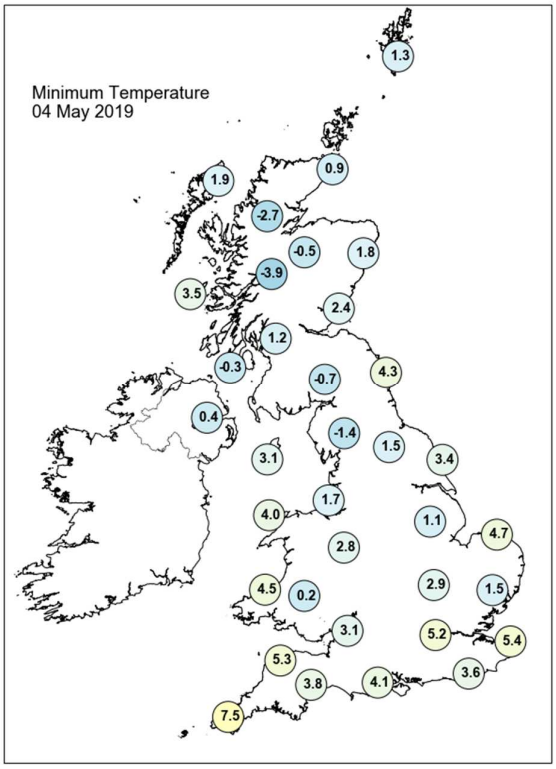

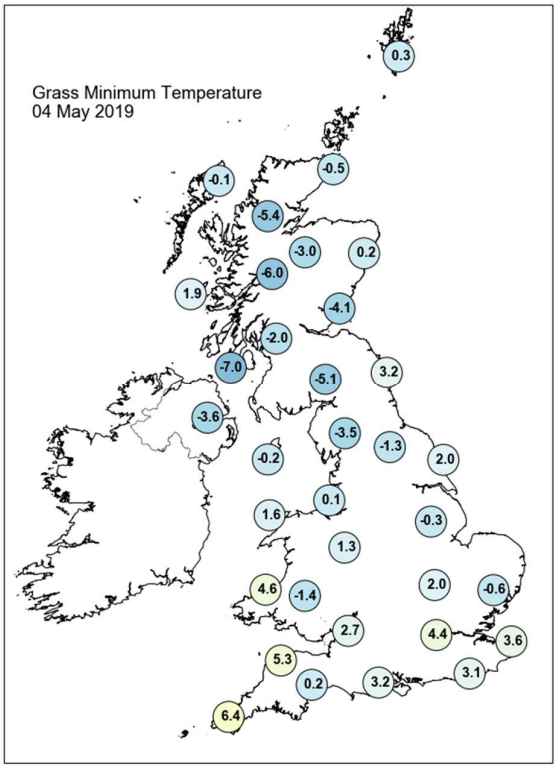

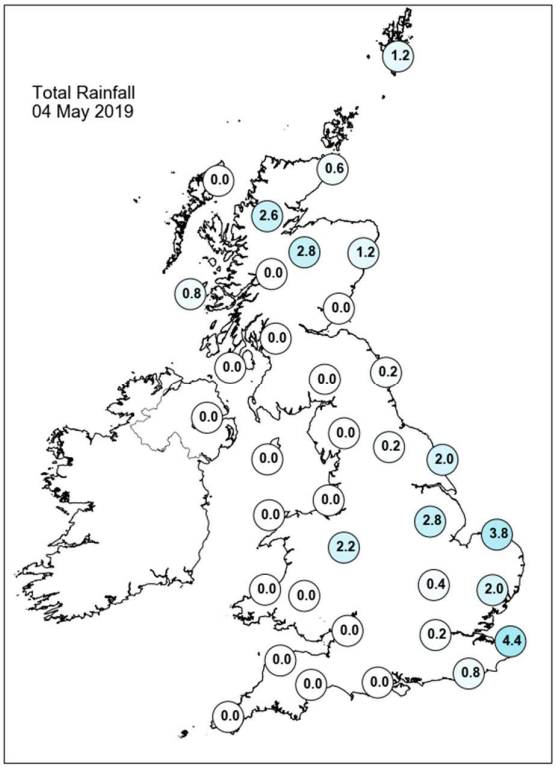

Daily Weather Summary for Saturday 04 May 2019

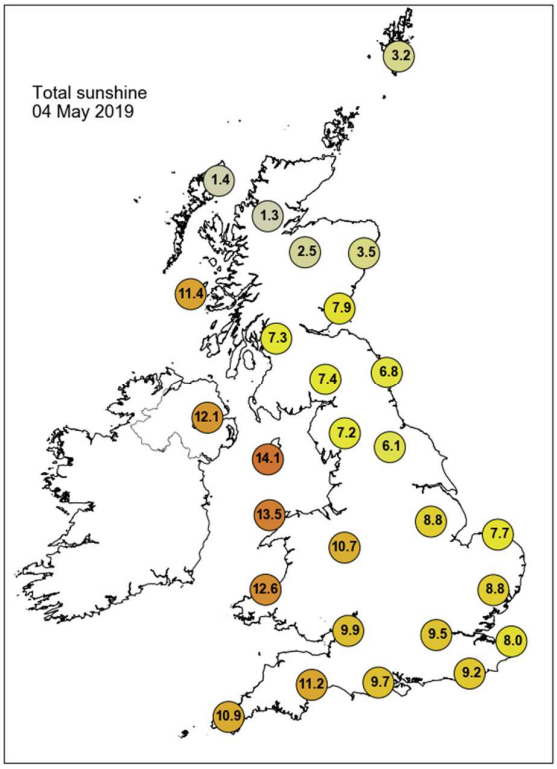

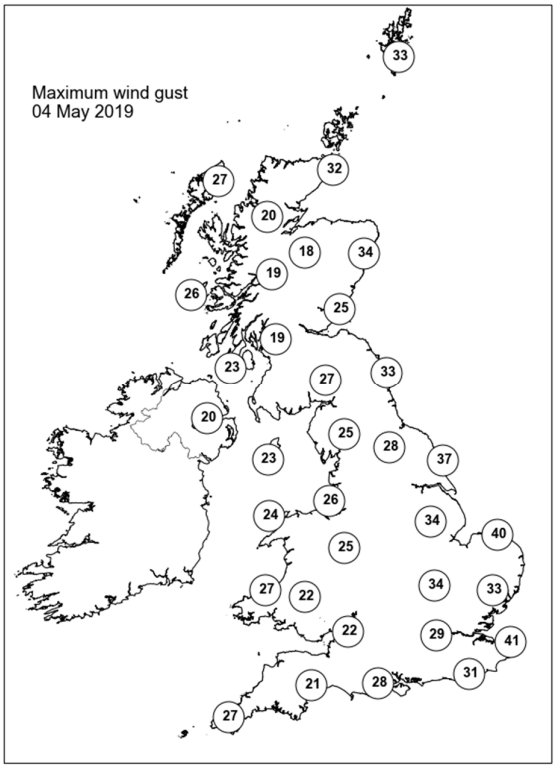

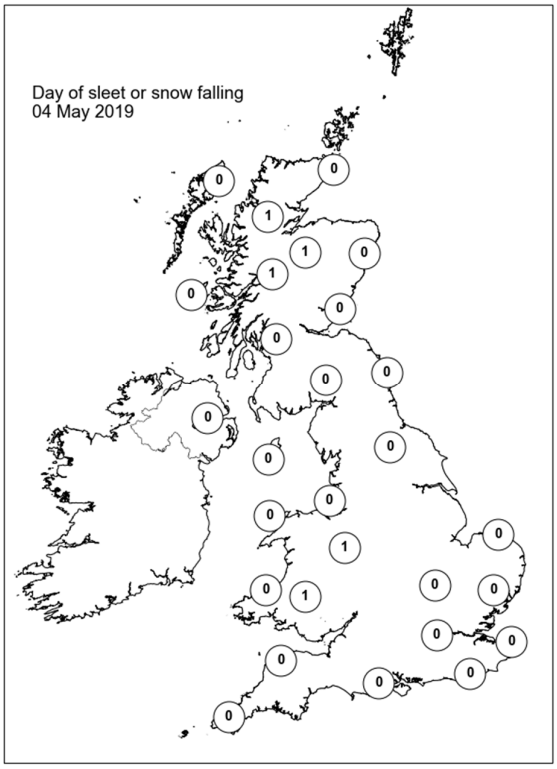

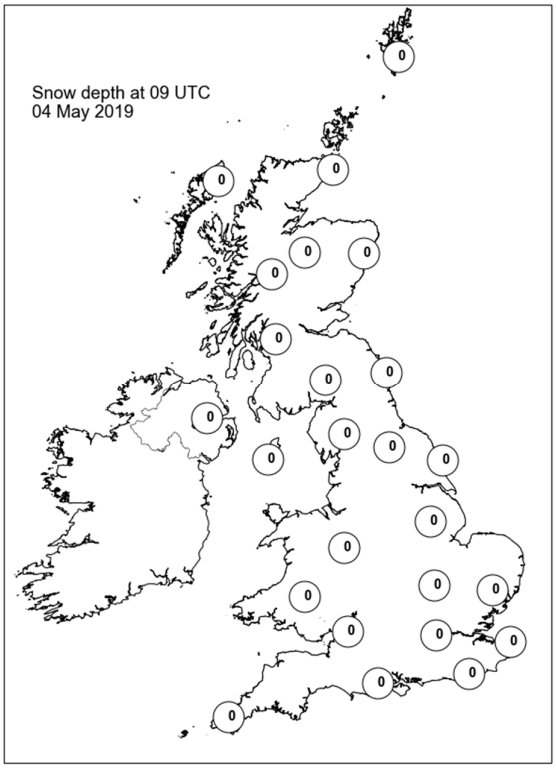

Daily Weather Summary for Sunday 05 May 2019

This day's summary created 14/05/2019 09:08

Summary of the UK Weather for Sunday 05 May 2019

Through the early hours showers became largely confined to northern Scotland as well as eastern coasts of England. A fair amount of cloud continued to stream south across a good part of Scotland and northern England, but many southern and western areas were largely clear. This allowed a widespread frost to develop. Indeed, several stations' May minimum temperature records could have been challenged. There was little change through the day, with showers continuing across northern Scotland with wintry flurries over the highest ground. There was a scattering of showers across Northern Ireland and north Wales for a time, with isolated light showers in the Midlands. For many it remained dry through the day though, with sunny spells and light winds.

Daily Extremes

Highest Maximum	**14.6°C** Gosport, Fleetlands (Hampshire, 1mAMSL)
Lowest Maximum	**6.5°C** Lerwick (Shetland, 82mAMSL)
Highest Minimum	**6.4°C** Giants Causeway (Antrim, 80mAMSL)
Lowest Minimum	**-4.8°C** St Harmon No 2 (Powys, 291mAMSL)
Lowest Grass Minimum	**-7.5°C** South Newington (Oxfordshire, 105mAMSL)
Most Rainfall	**9.6mm** Kinlochewe (Ross & Cromarty, 25mAMSL)
Most Sunshine	**14.2hr** Bude (Cornwall, 15mAMSL)
Highest Gust	**41Kt 47mph** Sella Ness (Shetland, 7mAMSL)
Highest Gust (mountain)	**37Kt 43mph** Bealach Na Ba No 2 (Ross & Cromarty, 773mAMSL)
Greatest Snow Depth at 0900 UTC	No non-zero values

mAMSL refers to station elevation in metres above mean sea level

Daily Weather Summary for Sunday 05 May 2019

North Atlantic and Europe analysis charts and satellite images at 0000 UTC

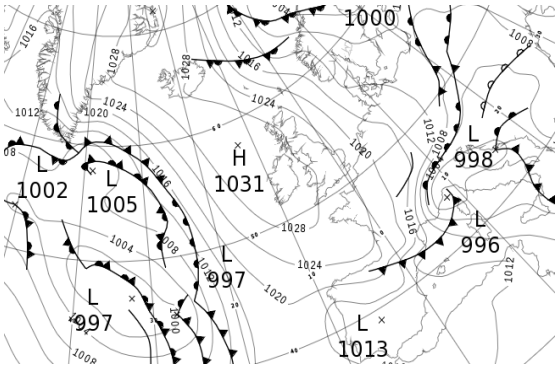



North Atlantic and Europe analysis charts and satellite images at 1200 UTC

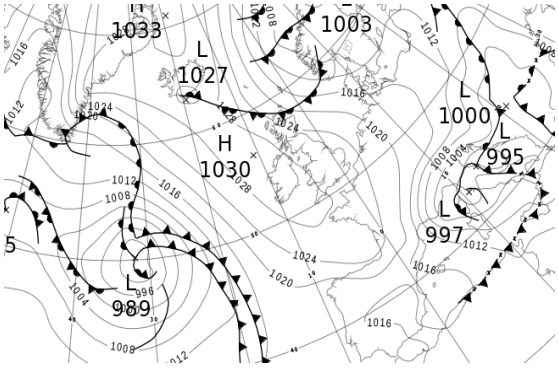



All satellite imagery copyright Met Office and EUMETSAT (European Organisation for the Exploitation of Meteorological Satellites). These show infra-red images from the geostationary MSG satellite. The rainfall rates are derived from both rain-radar and satellite data.

Daily Weather Summary for Sunday 05 May 2019

UK satellite and rain-radar precipitation rates at (L) 0000 and (R) 1200 UTC



UK wind speed and direction at (L) 0000 and (R) 1200 UTC

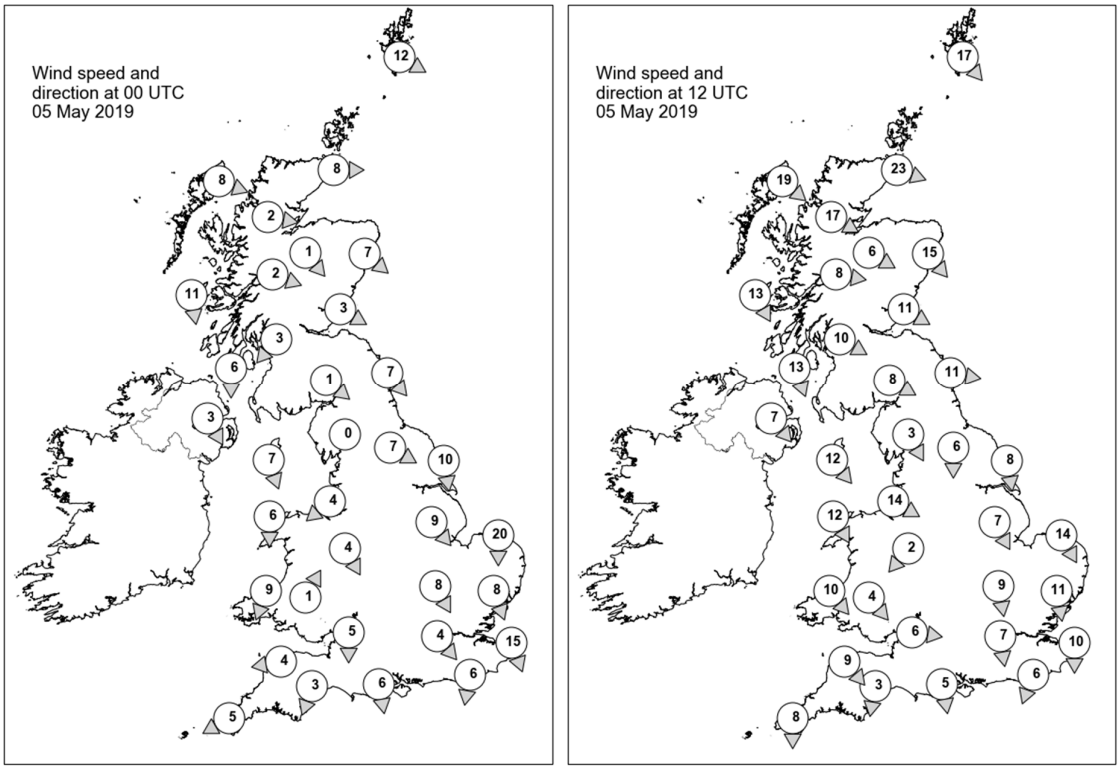

Daily Weather Summary for Sunday 05 May 2019

Selected UK readings at (L) 0000 and (R) 1200 UTC

STATIONS		0000 UTC						1200 UTC					
NO	SITE	PRESS	WDIR	WSPD	CLOUD	TEMP	TDEW	PRESS	WDIR	WSPD	CLOUD	TEMP	TDEW
1	Lerwick	1020.4	WNW	12	2	4.6	0.2	1015.9	NW	17	6	5.9	0.2
2	Wick	1025.2	W	8	8	4.4	1.6	1020.8	WNW	23	8	8.1	6.2
3	Stornoway	1028.2	WNW	8	8	5.7	0.4	1025.2	NW	19	8	9.5	2.4
4	Loch Glascarnoch	1028.0	W	2	8	2.4	-0.4	1025.3	WNW	17	8	5.5	2.6
5	Aviemore	1027.7	NW	1	7	2.8	0.6	1024.2	WNW	6	7	8.2	-1.1
6	Dyce	1025.7	NW	7	8	5.0	0.0	1022.2	NW	15	7	9.3	-0.7
7	Tulloch Bridge	1029.1	WNW	2	8	2.4	-1.7	1026.3	W	8	8	6.7	-1.0
8	Tiree	1029.1	N	11	8	6.6	-1.6	1028.0	NNW	13	8	8.5	1.8
9	Leuchars	1026.9	WNW	3	7	4.4	0.6	1024.2	WNW	11	8	9.4	-0.9
10	Bishopton	1027.5	NE	3	7	5.6	-0.2	1026.1	WNW	10	7	8.2	1.5
11	Machrihanish	1028.2	N	6	0	5.1	0.4	1027.4	NNW	13	8	8.9	3.0
12	Boulmer	1026.0	NW	7	8	6.2	1.8	1024.8	W	11	8	9.3	-1.1
13	Eskdalemuir	1028.1	NW	1	4	-0.2	-1.4	1025.9	WNW	8	8	7.5	-2.3
14	Aldergrove	1029.1	NNW	3	0	2.7	1.5	1028.4	NW	7	8	7.6	2.2
15	Shap	1028.0	-	0	7	-0.1	-1.4	1025.7	NNW	3	8	7.1	2.4
16	Leeming	1026.4	WNW	7	8	3.5	0.8	1025.6	N	6	8	8.9	0.8
17	Ronaldsway	1027.5	NNW	7	1	7.5	3.0	1027.2	NW	12	5	10.2	1.2
18	Bridlington	1024.4	N	10	7	6.5	2.7	1025.1	N	8	8	8.7	-0.3
19	Crosby	1027.2	NE	4	8	6.6	2.2	1026.9	WNW	14	3	10.8	5.2
20	Valley	1028.2	N	6	0	5.4	2.9	1028.1	NNW	12	0	10.3	2.1
21	Waddington	1025.7	NW	9	8	4.4	2.1	1026.2	NNW	7	7	8.9	0.0
22	Shawbury	1027.2	NNW	4	8	5.9	3.2	1026.5	NE	2	7	10.2	3.4
23	Weybourne	1023.6	N	20	7	6.0	3.9	1025.7	NNW	14	7	9.4	3.4
24	Bedford	1025.9	NNW	8	0	3.9	1.5	1026.6	N	9	8	9.3	-1.8
25	Aberporth	1028.3	NNE	9	0	6.6	1.2	1028.4	NW	10	0	9.3	2.5
26	Sennybridge	1029.4	SSW	1	0	-2.3	-3.8	1027.4	NW	4	8	8.6	2.2
27	Wattisham	1024.0	NNW	8	2	3.4	2.5	1025.3	N	11	7	9.8	-0.6
28	Almondsbury	1027.2	N	5	0	4.7	0.4	1027.3	W	6	8	9.5	3.1
29	Heathrow	1025.8	NW	4	0	4.7	1.9	1026.7	N	7	8	10.7	-1.3
30	Manston	1023.2	NNW	15	7	6.5	3.3	1025.8	N	10	7	8.8	2.6
31	Chivenor	1027.7	E	4	0	5.9	1.6	1028.2	NW	9	0	11.8	-1.2
32	Exeter	1027.2	NNE	3	0	1.6	0.2	1027.4	N	3	7	12.2	2.0
33	Herstmonceux	1024.3	N	6	0	4.7	2.2	1026.0	NNE	6	8	10.6	0.5
34	Hurn	1026.3	N	6	0	4.3	-0.2	1027.1	N	5	8	11.4	-0.3
35	Camborne	1028.0	ENE	5	1	5.7	2.1	1028.3	N	8	2	10.2	1.6

Daily Weather Summary for Sunday 05 May 2019

Selected European readings at (L) 0000 and (R) 1200 UTC

STATIONS		0000 UTC						1200 UTC					
NO	SITE	PRESS	WDIR	WSPD	CLOUD	TEMP	TDEW	PRESS	WDIR	WSPD	CLOUD	TEMP	TDEW
1	Murmansk	1000.5	SSW	6	7	-2.0	-3.9	1006.1	N	8	5	3.4	-3.9
2	Helsinki	1004.6	WSW	4	3	-0.1	-0.1	1009.3	SW	21	1	8.9	-4.6
3	Stockholm	1005.5	WSW	6	-	2.4	-1.3	1008.6	W	10	-	10.9	-4.7
4	Oslo	1009.7	NNW	2	-	1.6	-	1006.8	SW	8	-	10.7	-
5	Reykjavik	1029.6	N	2	2	5.4	-1.8	1028.7	NNW	6	3	10.2	-1.7
6	Moscow	1014.5	-	0	0	4.9	2.9	1012.2	SSE	4	6	21.5	6.1
7	Kiev	1008.3	SE	2	8	11.8	10.8	1009.3	SSW	12	6	22.4	8.0
8	Warsaw	1005.9	WNW	10	8	6.6	3.7	1013.1	N	12	7	9.1	0.8
9	Berlin	1012.3	NNW	6	-	2.5	-1.0	1016.7	NW	10	-	10.3	-2.8
10	De Bilt	1018.5	NW	6	4	5.1	2.4	1022.2	N	6	8	9.3	3.1
11	Dublin	1029.8	NW	6	1	0.6	-1.3	1029.0	N	8	7	8.9	-0.3
12	Cork	1030.0	WNW	4	1	5.6	-0.7	1028.4	W	6	3	11.8	-0.3
13	Sofia	1005.9	-	0	6	10.2	6.9	1001.7	-	0	6	17.0	9.8
14	Belgrade	1002.1	-	0	8	12.9	12.0	1000.9	W	2	6	17.8	13.9
15	Budapest	1003.2	NE	2	-	11.3	10.5	1004.2	NE	4	-	11.4	10.5
16	Prague	1011.7	N	2	-	1.7	0.1	1015.8	NNW	12	7	7.8	-1.4
17	Munich	1013.5	NW	6	8	2.5	0.4	1016.8	NNW	8	8	5.6	0.4
18	Strasbourg	1015.9	NW	9	7	4.1	1.6	1019.7	N	6	7	9.3	-0.1
19	Paris	1021.5	NNW	8	1	5.1	1.4	1023.7	N	11	6	10.7	1.2
20	Jersey	1025.9	NNE	6	0	7.9	1.7	1027.5	N	10	0	11.7	3.8
21	Milan	998.3	NE	5	-	10.7	8.8	1004.1	N	1	-	10.8	4.8
22	Marseille	1007.4	NW	31	-	7.9	0.6	1007.6	NNW	39	-	12.2	-1.0
23	Bordeaux	1023.9	WNW	2	-	4.2	1.4	1024.6	NNE	8	6	12.7	1.1
24	Rome	1001.5	WSW	7	-	13.8	11.9	1002.6	SW	18	7	13.6	5.0
25	Ajaccio	1004.1	NE	4	-	10.9	7.8	1004.7	NNW	6	8	9.6	5.2
26	Barcelona	1010.5	N	7	1	13.9	11.1	1013.5	SW	14	1	19.6	3.8
27	Majorca	1011.7	WSW	12	3	16.3	12.8	1015.9	SW	18	1	19.5	4.7
28	Madrid	1015.5	NE	5	0	12.6	2.7	1015.6	NE	3	0	19.0	3.1
29	Lisbon	1014.4	-	-	-	18.1	6.8	1017.3	-	-	-	22.5	13.7
30	Athens	-	-	-	-	-	-	1005.3	S	5	6	24.6	12.8
31	Malta	1005.9	NW	13	1	15.1	12.7	1011.5	NW	20	4	18.9	10.3
32	Gibraltar	1015.1	W	13	1	16.6	13.3	1017.7	WSW	15	1	21.4	13.4

Daily Weather Summary for Sunday 05 May 2019

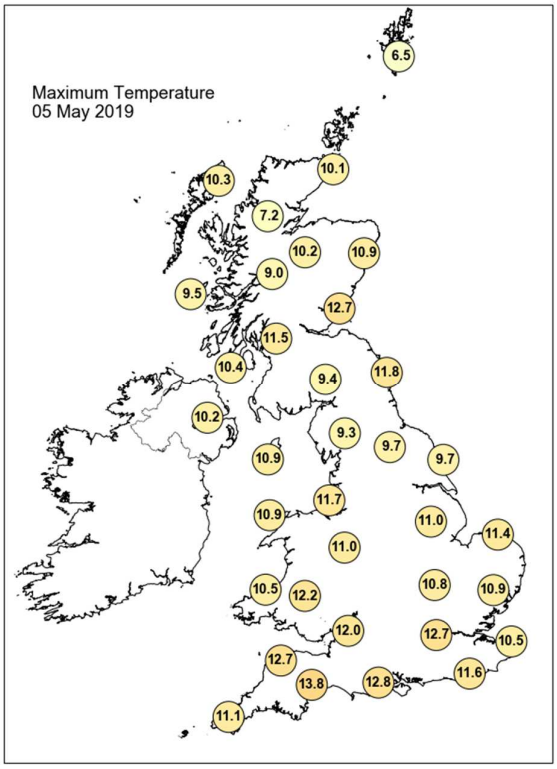

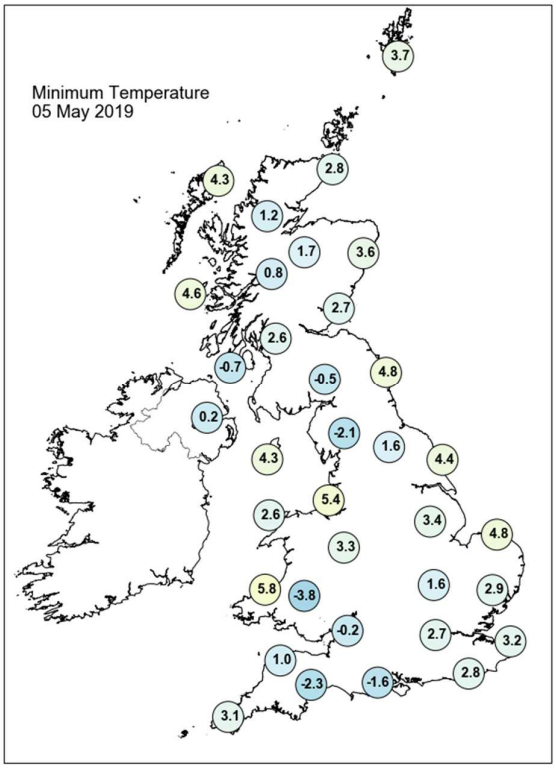

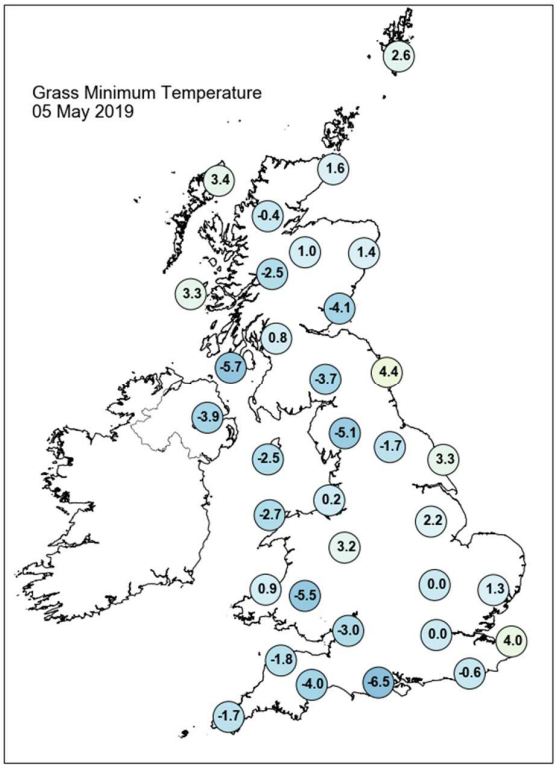

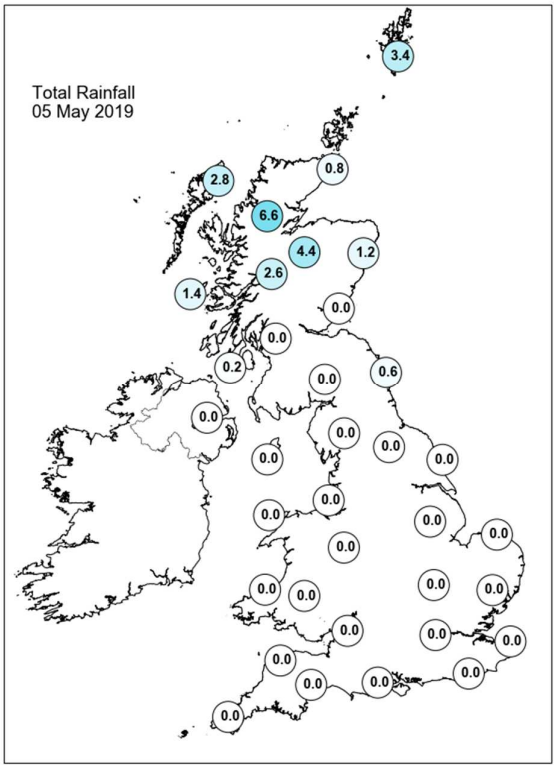

Daily Weather Summary for Sunday 05 May 2019

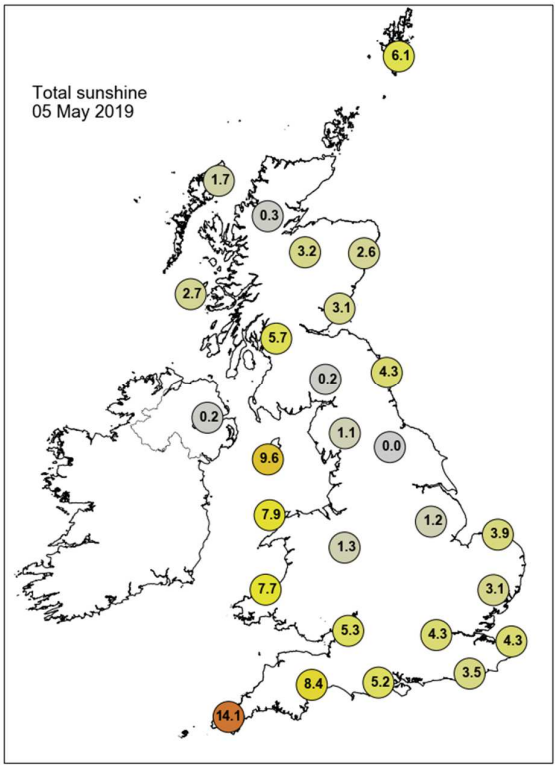

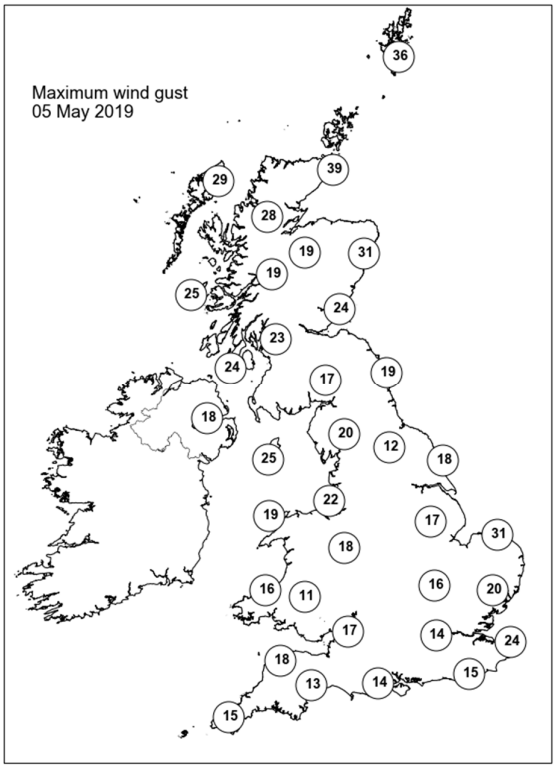

None of the selected stations observed a day of sleet or snow falling or non-zero snow depth at 0900 UTC.

Daily Weather Summary for Monday 06 May 2019

This day's summary created 14/05/2019 09:08

Summary of the UK Weather for Monday 06 May 2019

There was a rather chilly start to the bank holiday with a frost in a few places. Most of England, Wales and Northern Ireland stayed dry overnight but a band of showers moved southwards through Scotland. Some of the showers over the Grampians were wintry. Through the morning the band of showery rain continued in the north, slowly sinking across southern Scotland and northern England, with some sleet across the Peninnes and Southern Uplands. Sunshine and wintry showers also continued across northern Scotland. There was a scattering of showers for Northern Ireland but elsewhere it was dry, with some brightness. It was a rather cool Bank Holiday Monday across the UK.

Daily Extremes

Highest Maximum	**13.9°C** Virginstow, Beaworthy (Devon, 147mAMSL)
Lowest Maximum	**5.9°C** Fylingdales (North Yorkshire, 262mAMSL) also Copley (Durham, 253mAMSL)
Highest Minimum	**7.2°C** Scilly: St Marys Airport (Isles Of Scilly, 31mAMSL)
Lowest Minimum	**-4.0°C** Katesbridge (Down, 91mAMSL)
Lowest Grass Minimum	**-7.5°C** Katesbridge (Down, 91mAMSL)
Most Rainfall	**13.2mm** Pateley Bridge, Ravens Nest (North Yorkshire, 259mAMSL)
Most Sunshine	**12.2hr** Morecambe No 2 (Lancashire, 7mAMSL)
Highest Gust	**32Kt 37mph** Kirkwall (Orkney, 26mAMSL) also Sella Ness (Shetland, 7mAMSL) also Fair Isle (Shetland, 57mAMSL)
Highest Gust (mountain)	**51Kt 59mph** Cairngorm Summit (Inverness-shire, 1237mAMSL)
Greatest Snow Depth at 0900 UTC	No non-zero values

mAMSL refers to station elevation in metres above mean sea level

Daily Weather Summary for Monday 06 May 2019

North Atlantic and Europe analysis charts and satellite images at 0000 UTC

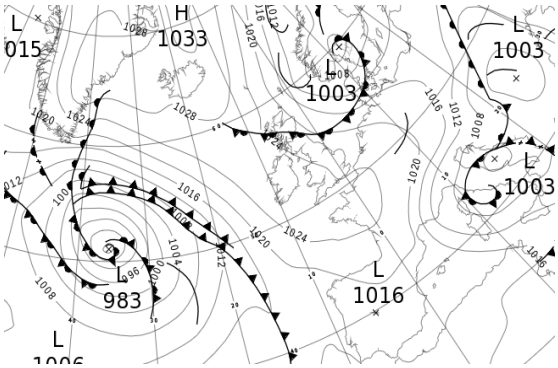



North Atlantic and Europe analysis charts and satellite images at 1200 UTC

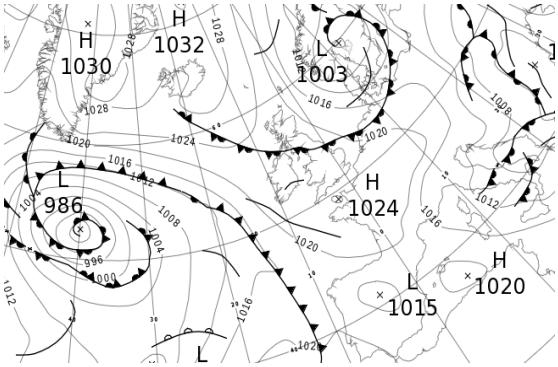



All satellite imagery copyright Met Office and EUMETSAT (European Organisation for the Exploitation of Meteorological Satellites). These show infra-red images from the geostationary MSG satellite. The rainfall rates are derived from both rain-radar and satellite data.

Daily Weather Summary for Monday 06 May 2019

UK satellite and rain-radar precipitation rates at (L) 0000 and (R) 1200 UTC



UK wind speed and direction at (L) 0000 and (R) 1200 UTC

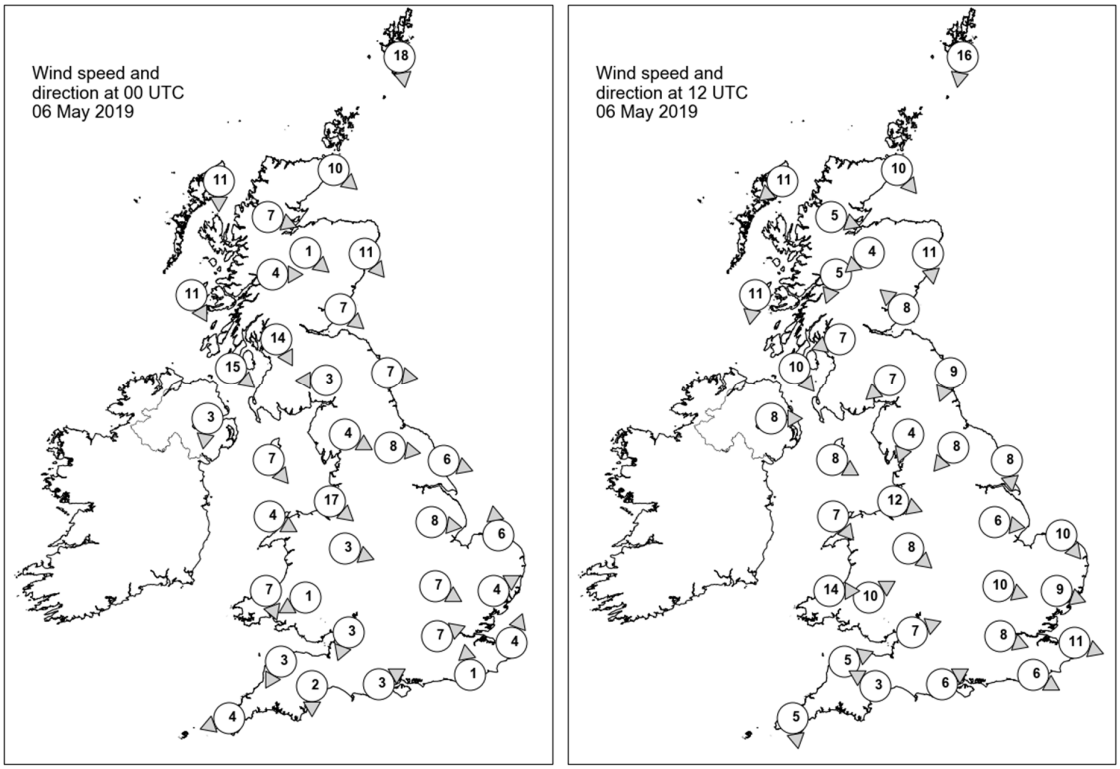

Daily Weather Summary for Monday 06 May 2019

Selected UK readings at (L) 0000 and (R) 1200 UTC

STATIONS		0000 UTC						1200 UTC					
NO	SITE	PRESS	WDIR	WSPD	CLOUD	TEMP	TDEW	PRESS	WDIR	WSPD	CLOUD	TEMP	TDEW
1	Lerwick	1017.0	N	18	2	2.1	0.5	1018.8	N	16	3	6.4	-3.9
2	Wick	1020.6	NW	10	6	2.6	1.1	1020.9	NW	10	8	7.0	0.9
3	Stornoway	1023.2	N	11	8	5.7	2.6	1022.8	NE	11	7	6.8	0.2
4	Loch Glascarnoch	1022.8	WNW	7	8	3.2	1.3	1021.6	WNW	5	8	7.8	1.6
5	Aviemore	1022.1	NW	1	8	3.5	2.6	1021.4	NE	4	7	6.1	-1.7
6	Dyce	1020.9	NW	11	8	4.6	2.0	1020.7	N	11	7	6.9	0.1
7	Tulloch Bridge	1023.3	W	4	8	4.2	-	1021.8	NNE	5	8	7.1	-2.8
8	Tiree	1024.3	NNW	11	6	6.8	2.9	1022.2	N	11	6	9.0	2.9
9	Leuchars	1021.3	NW	7	8	7.4	2.3	1020.9	SE	8	8	8.8	-1.1
10	Bishopton	1022.1	NNW	14	3	6.5	2.7	1021.2	ENE	7	7	8.6	5.3
11	Machrihanish	1023.6	NW	15	3	7.0	3.6	1021.1	NW	10	8	7.6	5.7
12	Boulmer	1020.8	W	7	8	7.5	1.5	1021.2	NNE	9	8	7.9	1.4
13	Eskdalemuir	1022.4	E	3	7	4.1	0.5	1021.5	NE	7	7	5.5	2.5
14	Aldergrove	1025.2	N	3	4	4.2	1.6	1021.9	W	8	8	9.0	3.6
15	Shap	1023.0	WNW	4	8	4.8	0.7	1020.4	NNE	4	8	7.7	2.2
16	Leeming	1022.1	W	8	8	7.1	1.2	1021.3	NE	8	8	7.9	2.5
17	Ronaldsway	1024.5	NW	7	7	7.6	2.9	1021.8	WNW	8	7	9.3	4.1
18	Bridlington	1021.4	WNW	6	0	4.2	0.9	1020.8	N	8	8	8.4	4.1
19	Crosby	1023.7	NW	17	8	8.8	4.1	1022.1	WNW	12	7	9.3	3.3
20	Valley	1025.0	WNW	4	7	8.0	3.9	1022.4	NW	7	6	10.4	1.3
21	Waddington	1022.3	W	8	0	4.5	1.1	1020.5	W	6	7	10.2	0.9
22	Shawbury	1024.4	WNW	3	7	5.3	3.2	1021.6	NW	8	8	11.0	1.1
23	Weybourne	1022.0	S	6	8	6.3	2.2	1020.6	NW	10	0	10.6	5.1
24	Bedford	1023.4	WNW	7	7	6.2	1.0	1021.4	WNW	10	8	10.5	0.8
25	Aberporth	1025.4	NNW	7	8	6.5	2.1	1022.9	W	14	7	10.1	5.5
26	Sennybridge	1026.4	ENE	1	6	-1.3	-2.5	1022.7	WSW	10	8	8.0	4.5
27	Wattisham	1022.7	WSW	4	8	5.5	2.4	1021.0	WNW	9	7	9.4	1.1
28	Almondsbury	1024.7	NNE	3	8	6.7	1.8	1022.9	WSW	7	7	9.6	1.5
29	Heathrow	1023.3	WSW	7	8	9.2	2.5	1022.3	WNW	8	8	10.6	-1.2
30	Manston	1023.5	SSW	4	8	5.8	3.5	1022.0	WNW	11	8	10.2	0.8
31	Chivenor	1025.4	NNE	3	0	4.6	0.3	1023.7	WSW	5	2	11.9	2.6
32	Exeter	1025.1	N	2	0	3.4	1.8	1023.1	ESE	3	3	12.7	1.3
33	Herstmonceux	1023.7	S	1	8	5.7	2.5	1022.1	WNW	6	7	11.1	0.6
34	Hurn	1024.4	WSW	3	5	4.9	2.3	1022.8	WSW	6	7	12.1	-1.2
35	Camborne	1026.2	ENE	4	1	5.9	1.1	1023.5	N	5	6	10.0	1.1

Daily Weather Summary for Monday 06 May 2019

Selected European readings at (L) 0000 and (R) 1200 UTC

STATIONS		0000 UTC						1200 UTC					
NO	SITE	PRESS	WDIR	WSPD	CLOUD	TEMP	TDEW	PRESS	WDIR	WSPD	CLOUD	TEMP	TDEW
1	Murmansk	1011.9	NNE	2	6	-2.1	-3.8	1015.8	N	4	6	6.3	-6.8
2	Helsinki	1012.7	S	4	1	1.1	1.1	1014.2	SSE	12	0	10.3	-2.8
3	Stockholm	1007.7	SSE	2	-	4.0	1.2	1007.0	S	14	-	10.4	1.5
4	Oslo	1003.6	-	0	-	3.7	-	1004.8	N	12	7	4.2	-
5	Reykjavik	1028.2	SSE	5	7	7.5	2.4	1027.6	W	6	7	8.6	2.4
6	Moscow	1013.9	-	0	0	9.9	9.1	1011.4	S	2	7	23.3	3.0
7	Kiev	1008.3	S	4	4	14.7	8.6	1007.3	S	4	8	14.6	12.6
8	Warsaw	1014.6	N	6	4	4.6	-4.2	1012.4	NNW	12	6	13.8	-2.5
9	Berlin	1017.0	WNW	6	-	5.4	-1.2	1016.8	WNW	12	-	11.6	-0.5
10	De Bilt	1021.6	WNW	2	7	3.7	2.3	1019.8	WSW	6	8	10.5	5.4
11	Dublin	1025.7	W	4	7	4.9	3.2	1022.5	NW	6	6	10.1	1.4
12	Cork	1025.9	WSW	6	7	6.1	1.7	1022.8	S	10	7	10.3	3.4
13	Sofia	1003.6	-	0	6	12.6	10.4	1004.6	WNW	12	7	12.4	6.8
14	Belgrade	1005.9	W	8	8	7.4	6.6	1009.3	W	4	8	8.0	6.0
15	Budapest	1006.8	NNW	6	-	7.3	6.4	1010.4	NW	8	-	7.4	6.2
16	Prague	1017.4	N	2	-	3.1	-1.7	1018.3	NW	10	8	8.4	-2.1
17	Munich	1018.8	W	4	8	3.8	-0.5	1019.7	WNW	6	8	8.5	-4.4
18	Strasbourg	1020.7	NNW	5	8	5.7	2.5	1021.8	N	7	8	10.6	1.9
19	Paris	1024.9	NNW	5	0	4.5	0.4	1023.2	WNW	4	7	12.1	-1.8
20	Jersey	1025.7	NNW	4	0	5.2	0.7	1024.1	SSW	8	4	11.2	1.5
21	Milan	1010.4	N	1	4	7.0	5.0	1012.5	SSW	5	0	16.3	4.3
22	Marseille	1012.4	NNW	25	-	9.5	0.4	1015.3	NW	11	-	17.0	-0.7
23	Bordeaux	1023.6	-	0	-	4.4	1.9	1021.9	E	9	-	15.4	0.4
24	Rome	1004.3	N	1	-	7.9	7.3	1010.5	NNW	9	6	15.1	6.3
25	Ajaccio	1008.5	ENE	7	-	8.7	3.7	1013.2	WNW	16	-	17.9	5.1
26	Barcelona	1017.5	ESE	15	4	14.7	5.7	1019.4	SSW	11	2	16.9	7.0
27	Majorca	1018.0	E	4	2	11.9	9.0	1019.8	SSW	14	2	19.5	8.8
28	Madrid	1017.5	E	4	3	12.2	-3.3	1015.0	SSW	7	6	23.1	2.6
29	Lisbon	1019.7	-	-	-	14.5	10.6	1020.6	WSW	4	7	19.3	9.8
30	Athens	1007.5	N	2	-	15.7	12.2	1007.5	S	4	3	24.4	13.0
31	Malta	1014.5	NW	11	7	15.0	12.8	1016.7	NW	18	4	17.3	7.6
32	Gibraltar	1018.2	W	16	0	16.2	12.4	1019.1	SSW	14	6	20.7	13.2

Daily Weather Summary for Monday 06 May 2019

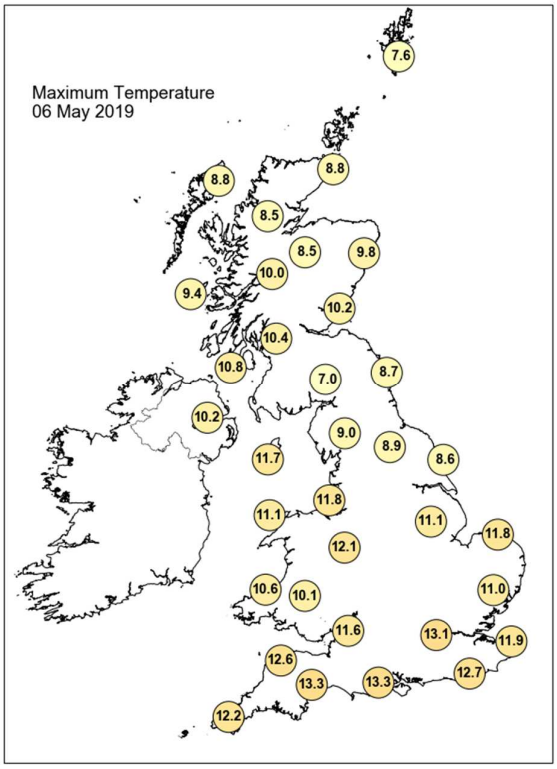

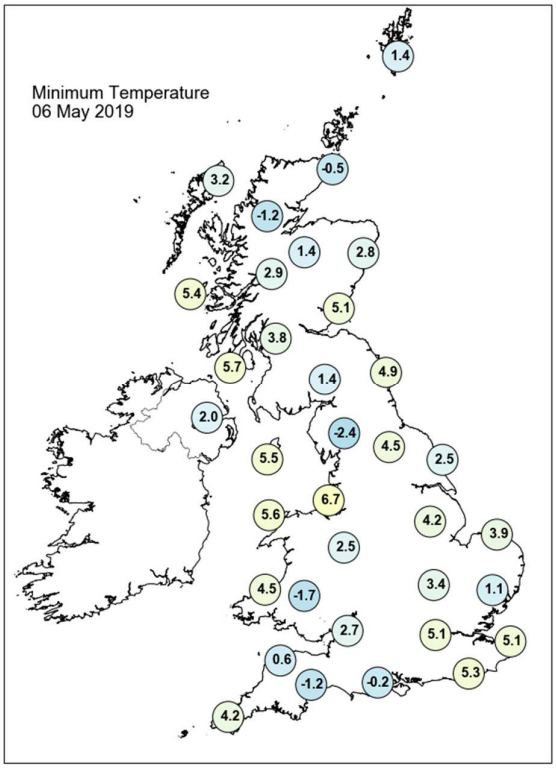

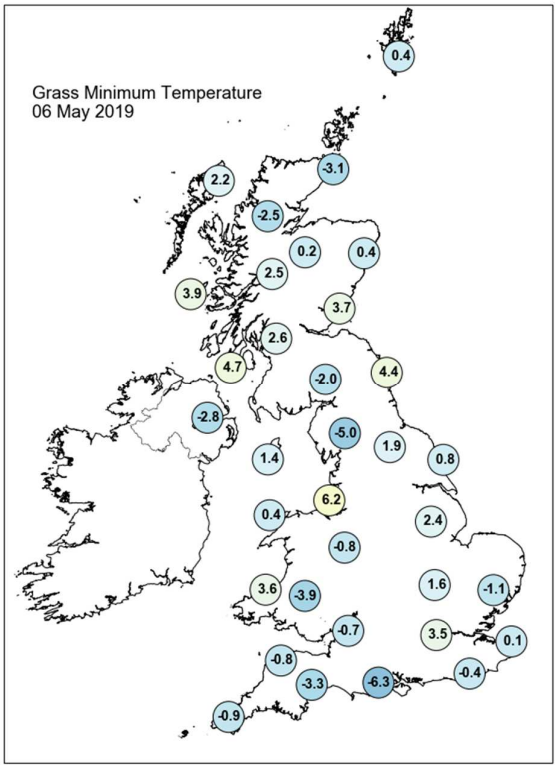

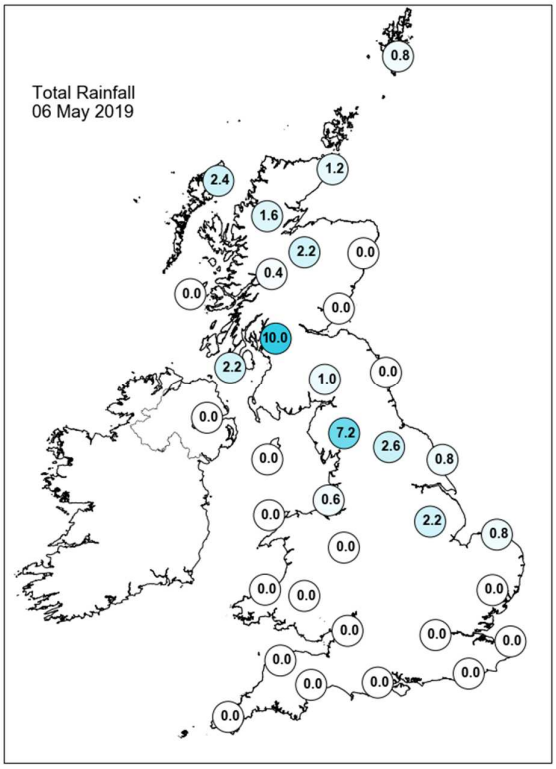

Daily Weather Summary for Monday 06 May 2019

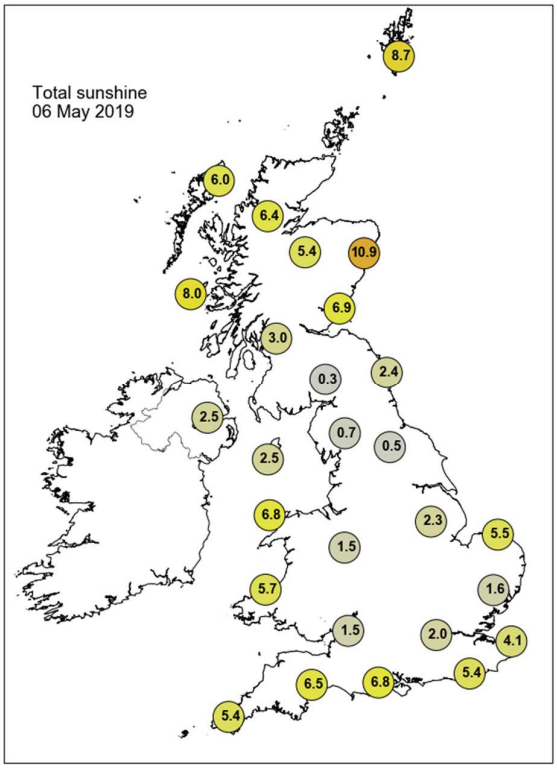

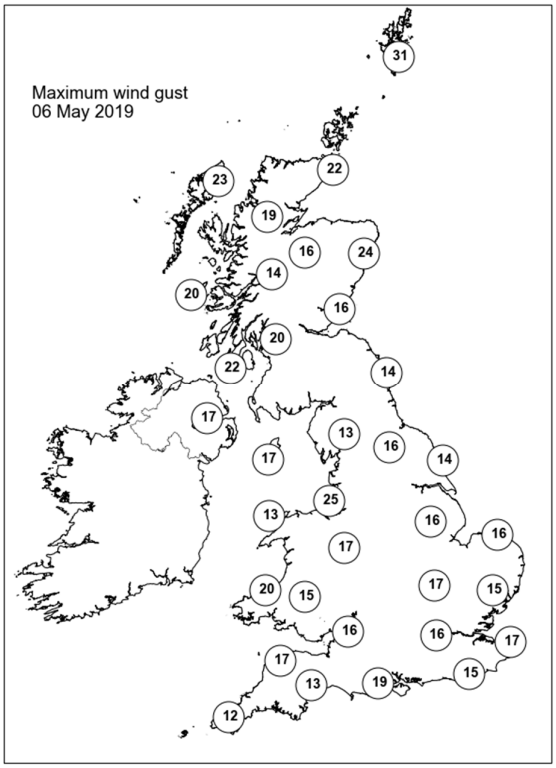

None of the selected stations observed a day of sleet or snow falling or non-zero snow depth at 0900 UTC.

Daily Weather Summary for Tuesday 07 May 2019

This day's summary created 14/05/2019 09:08

Summary of the UK Weather for Tuesday 07 May 2019

Tuesday started with plenty of dry weather across the UK, but for a smattering of light rain across northern England and western Scotland; and scattered showers across the north Scotland. It was generally a rather cloudy night but for northern Scotland which some clear skies and a sharp frost form in some places by dawn.

Through Tuesday daytime, northern England, Northern Ireland, and Scotland saw scattered showers develop quite widely, interspersed by some bright or sunny spells. It was mainly dry across the rest of the UK with sunny spells, especially so for southeast England. It was cloudier day across southwest England as upper cloud thickened ahead of an approaching Atlantic front. This front brought rain into Cornwall by the evening.

Through Tuesday night cloud and rain continued to push northeastwards across the southwest peninsula and into southern parts of Wales. It was a rather cloudy night across the rest of the UK with showery rain across northern England and Scotland.

Daily Extremes

Highest Maximum	**17.5°C** Heathrow (Greater London, 25mAMSL)
Lowest Maximum	**5.8°C** Lerwick (Shetland, 82mAMSL)
Highest Minimum	**9.2°C** Scilly: St Marys Airport (Isles Of Scilly, 31mAMSL)
Lowest Minimum	**-6.2°C** Kinbrace, Hatchery (Sutherland, 103mAMSL)
Lowest Grass Minimum	**-8.5°C** Altnaharra No 2 (Sutherland, 81mAMSL)
Most Rainfall	**20.0mm** Cardiff, Bute Park (South Glamorgan, 9mAMSL)
Most Sunshine	**12.6hr** Stornoway Airport (Western Isles, 15mAMSL)
Highest Gust	**33Kt 38mph** Berry Head (Devon, 58mAMSL)
Highest Gust (mountain)	**26Kt 30mph** Bealach Na Ba No 2 (Ross & Cromarty, 773mAMSL)
Greatest Snow Depth at 0900 UTC	No non-zero values

mAMSL refers to station elevation in metres above mean sea level

Daily Weather Summary for Tuesday 07 May 2019

North Atlantic and Europe analysis charts and satellite images at 0000 UTC

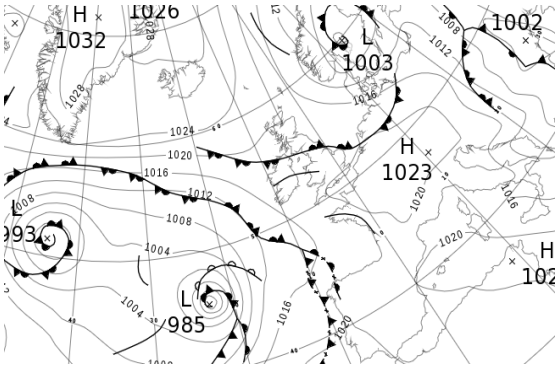



North Atlantic and Europe analysis charts and satellite images at 1200 UTC

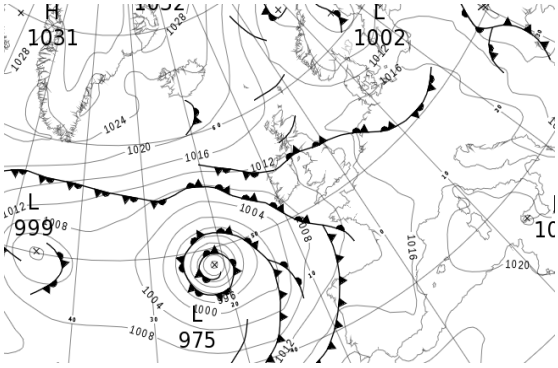



All satellite imagery copyright Met Office and EUMETSAT (European Organisation for the Exploitation of Meteorological Satellites). These show infra-red images from the geostationary MSG satellite. The rainfall rates are derived from both rain-radar and satellite data.

Daily Weather Summary for Tuesday 07 May 2019

UK satellite and rain-radar precipitation rates at (L) 0000 and (R) 1200 UTC



UK wind speed and direction at (L) 0000 and (R) 1200 UTC

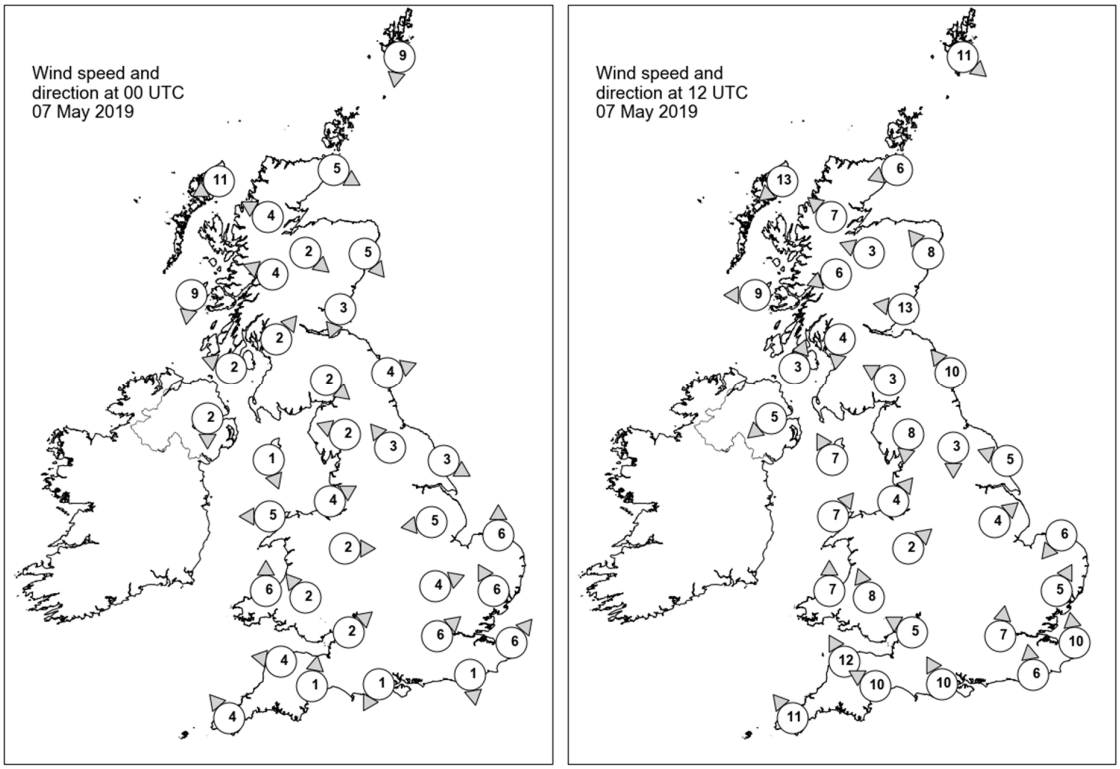

Daily Weather Summary for Tuesday 07 May 2019

Selected UK readings at (L) 0000 and (R) 1200 UTC

STATIONS		0000 UTC						1200 UTC					
NO	SITE	PRESS	WDIR	WSPD	CLOUD	TEMP	TDEW	PRESS	WDIR	WSPD	CLOUD	TEMP	TDEW
1	Lerwick	1017.9	N	9	1	1.4	-0.5	1013.9	NW	11	6	2.4	0.5
2	Wick	1019.5	WNW	5	0	-0.1	-1.4	1014.9	ENE	6	7	7.7	-0.1
3	Stornoway	1019.9	ENE	11	8	5.4	1.5	1015.5	NE	13	0	6.9	0.8
4	Loch Glascarnoch	1020.3	ESE	4	8	2.2	-0.8	1014.5	SE	7	7	6.4	-2.9
5	Aviemore	1020.2	NW	2	5	0.6	-0.3	1015.1	ESE	3	8	4.1	0.5
6	Dyce	1019.6	NW	5	1	2.4	-0.3	1015.0	SE	8	8	6.7	2.5
7	Tulloch Bridge	1019.9	ESE	4	8	3.5	-0.4	1014.7	ENE	6	8	5.9	1.3
8	Tiree	1018.4	N	9	7	5.7	1.2	1013.1	E	9	3	9.8	1.5
9	Leuchars	1019.3	NNE	3	8	5.1	2.6	1014.8	E	13	8	7.7	2.5
10	Bishopton	1018.5	SW	2	8	4.0	2.6	1013.7	N	4	8	5.9	4.5
11	Machrihanish	1018.0	ESE	2	8	4.7	2.7	1012.6	SSW	3	7	9.9	5.0
12	Boulmer	1019.6	WSW	4	8	2.2	0.0	1015.2	SE	10	5	8.3	3.2
13	Eskdalemuir	1019.6	NW	2	8	2.6	1.9	1013.3	ESE	3	8	7.9	0.7
14	Aldergrove	1018.5	N	2	7	5.6	2.9	1012.2	NE	5	7	8.7	5.7
15	Shap	1019.1	ESE	2	7	3.4	2.6	1014.1	N	8	7	5.6	4.1
16	Leeming	1019.4	SE	3	8	5.3	4.7	1014.5	N	3	7	8.3	5.5
17	Ronaldsway	1018.6	NNW	1	7	7.0	4.2	1013.1	SSE	7	7	8.5	6.5
18	Bridlington	1019.4	WNW	3	8	5.2	2.5	1014.6	ESE	5	8	7.9	5.4
19	Crosby	1019.0	WSW	4	8	8.5	3.1	1013.9	SW	4	8	9.4	5.1
20	Valley	1018.9	E	5	8	5.8	2.7	1013.1	SW	7	6	10.9	4.8
21	Waddington	1019.5	E	5	7	3.7	3.2	1014.2	SW	4	7	11.4	2.9
22	Shawbury	1019.6	W	2	7	4.1	2.0	1013.3	SW	2	7	11.5	3.2
23	Weybourne	1019.6	S	6	8	5.8	4.0	1014.8	NE	6	2	10.6	5.4
24	Bedford	1019.2	WSW	4	8	7.5	3.5	-	-	-	-	-	-
25	Aberporth	1019.8	S	6	8	5.6	3.5	1012.3	S	7	8	11.8	3.4
26	Sennybridge	1020.3	SE	2	8	3.1	1.7	1012.8	SSE	8	8	10.7	2.2
27	Wattisham	1019.6	SSE	6	5	5.5	3.4	1014.7	SSW	5	7	10.4	4.2
28	Almondsbury	1019.9	SW	2	8	6.2	4.4	1013.3	ESE	5	8	13.3	2.9
29	Heathrow	1019.6	SW	6	8	8.9	3.7	1014.3	S	7	8	14.0	1.5
30	Manston	1020.0	SW	6	8	6.6	2.3	1015.3	S	10	8	12.8	5.7
31	Chivenor	1020.1	E	4	8	7.3	4.0	1012.5	SSE	12	5	13.1	3.3
32	Exeter	1019.7	S	1	8	6.8	4.7	1012.8	ESE	10	7	12.7	7.7
33	Herstmonceux	1020.2	N	1	8	5.3	3.4	1015.2	S	6	6	13.0	5.2
34	Hurn	1020.1	NNE	1	8	4.1	1.4	1014.0	SSE	10	8	12.3	5.0
35	Camborne	1019.9	SE	4	7	6.9	1.8	1011.3	SE	11	7	11.4	4.5

Daily Weather Summary for Tuesday 07 May 2019

Selected European readings at (L) 0000 and (R) 1200 UTC

STATIONS		0000 UTC						1200 UTC					
NO	SITE	PRESS	WDIR	WSPD	CLOUD	TEMP	TDEW	PRESS	WDIR	WSPD	CLOUD	TEMP	TDEW
1	Murmansk	1020.6	SSW	6	0	-1.7	-3.0	1019.0	ESE	10	6	9.4	-7.7
2	Helsinki	1011.5	ESE	8	7	4.6	1.4	1007.0	S	8	6	9.7	-0.2
3	Stockholm	1005.7	SSE	4	-	3.0	1.5	1005.5	W	8	-	6.1	1.8
4	Oslo	1005.6	NNW	10	-	2.0	-	1005.8	N	4	5	9.0	-
5	Reykjavik	1025.2	WNW	1	6	6.5	3.4	1020.1	ENE	8	7	7.5	-2.6
6	Moscow	1009.4	-	0	0	8.9	7.2	1007.0	SSE	4	5	24.2	2.8
7	Kiev	1005.2	S	2	6	12.7	11.8	1003.6	SSE	4	7	18.6	13.7
8	Warsaw	1013.6	WNW	6	8	7.5	-0.7	1015.1	W	14	6	13.0	0.5
9	Berlin	1017.5	W	6	-	7.5	2.6	1017.9	W	8	-	10.9	-1.9
10	De Bilt	1020.0	-	0	7	3.9	3.5	1016.6	SW	4	8	11.1	2.4
11	Dublin	1018.5	SSE	4	7	5.0	3.3	1011.9	ESE	10	7	10.9	4.9
12	Cork	1018.2	SSE	6	7	5.8	4.7	1009.6	SE	16	6	10.9	4.5
13	Sofia	1009.7	W	8	6	5.7	2.1	1013.2	W	12	7	5.8	0.9
14	Belgrade	1013.7	WNW	4	8	6.4	5.8	1017.4	W	6	8	10.2	4.7
15	Budapest	1014.3	NW	6	-	6.8	3.4	1016.2	NW	8	-	13.1	0.2
16	Prague	1020.0	N	2	-	2.2	-2.1	1018.0	N	4	7	10.5	0.5
17	Munich	1021.8	SSW	4	0	4.6	0.6	1017.3	ENE	4	7	12.1	-2.1
18	Strasbourg	1021.7	SW	3	-	4.2	1.4	1017.6	WSW	5	-	14.1	0.3
19	Paris	1021.2	-	0	4	6.4	2.5	1015.9	SE	7	7	14.6	0.4
20	Jersey	1019.7	E	7	8	8.0	5.8	1013.4	SSE	11	7	14.1	6.8
21	Milan	1016.8	W	4	-	11.0	5.4	1018.5	S	4	-	16.7	4.4
22	Marseille	1017.5	NNW	3	-	10.7	1.0	1018.0	S	11	-	18.3	3.0
23	Bordeaux	1018.4	NE	4	8	10.6	3.1	1013.8	ESE	7	-	19.8	3.5
24	Rome	1017.3	NNE	6	-	8.1	3.6	1019.9	W	12	6	17.1	5.6
25	Ajaccio	1019.8	NE	4	-	7.7	3.7	1020.8	SW	9	-	17.8	8.4
26	Barcelona	1019.7	N	6	3	12.3	7.2	1018.4	WSW	9	8	16.7	14.5
27	Majorca	1020.4	E	3	6	11.4	10.0	1018.9	SW	13	2	22.0	12.0
28	Madrid	1016.8	ESE	3	0	15.2	4.8	1014.3	SSW	12	7	22.0	6.9
29	Lisbon	1020.4	-	-	-	16.3	14.6	1018.9	WSW	8	8	17.3	16.2
30	Athens	1010.0	NW	6	-	14.4	6.9	1011.9	NW	13	6	19.4	3.0
31	Malta	1019.2	NNW	12	1	12.6	6.3	1020.6	WNW	12	1	19.0	7.3
32	Gibraltar	1019.6	W	14	0	16.3	13.3	1018.9	S	14	1	21.1	14.1

Daily Weather Summary for Tuesday 07 May 2019

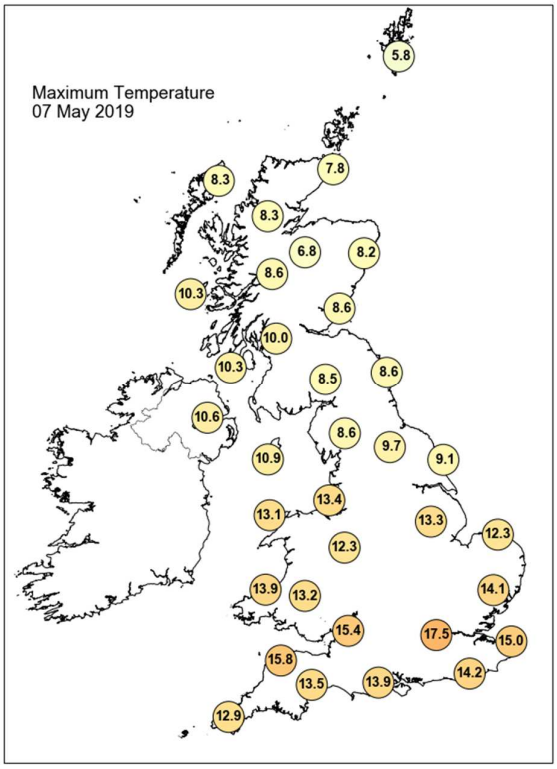

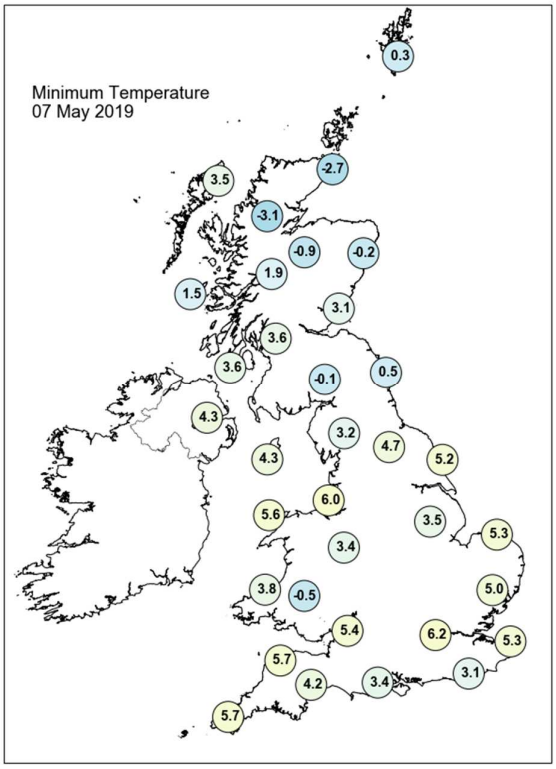

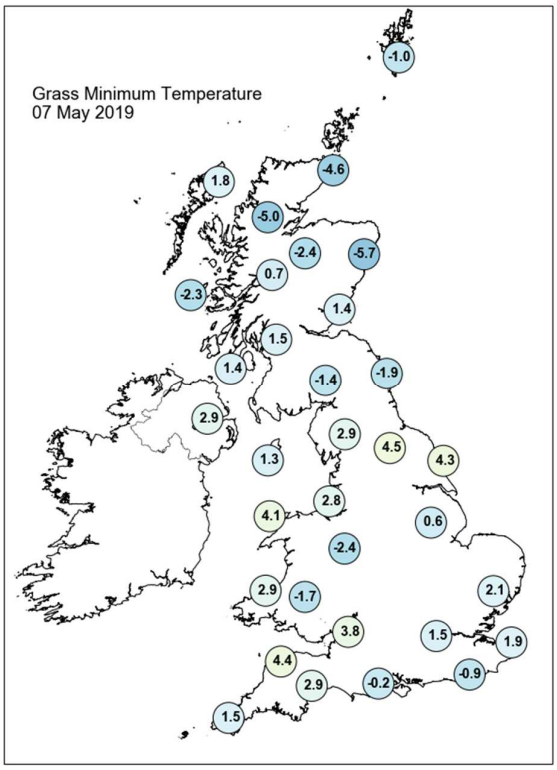

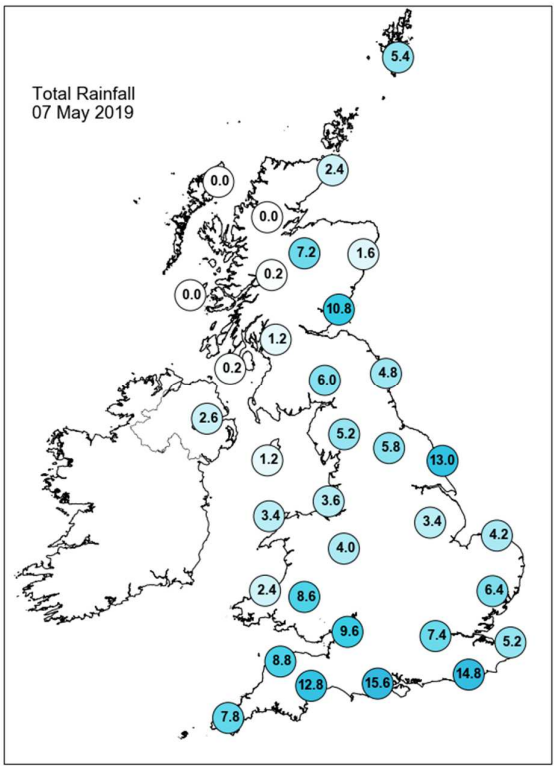

Daily Weather Summary for Tuesday 07 May 2019

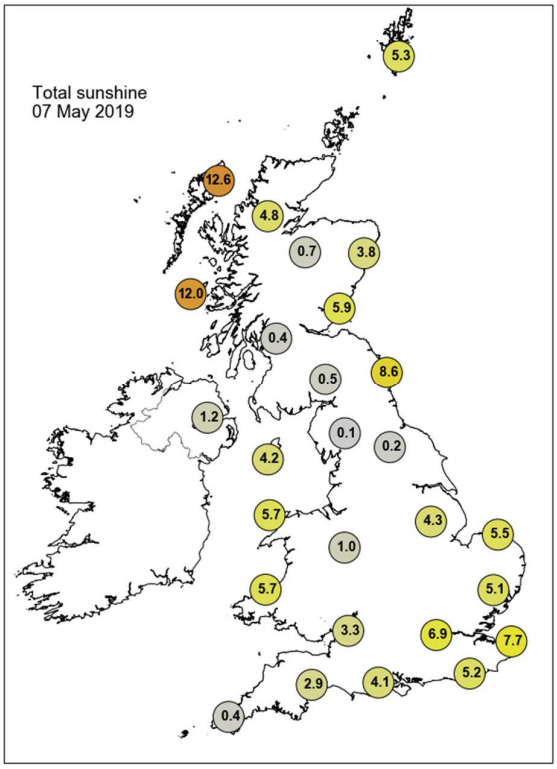

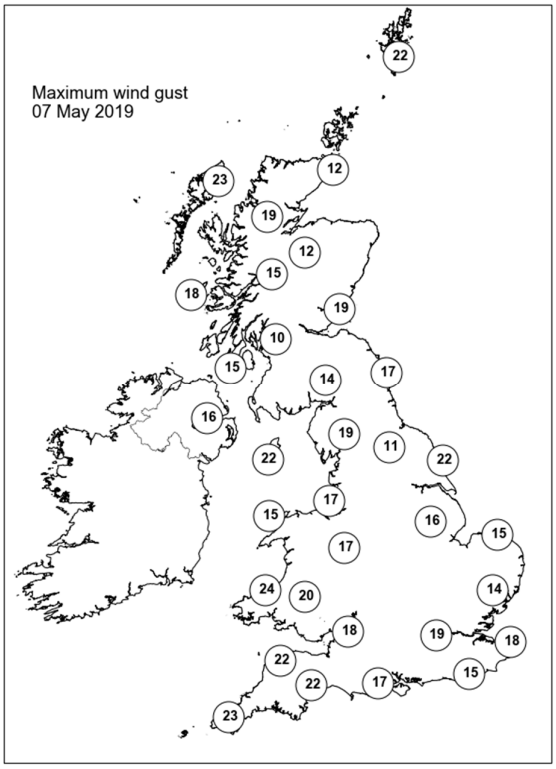

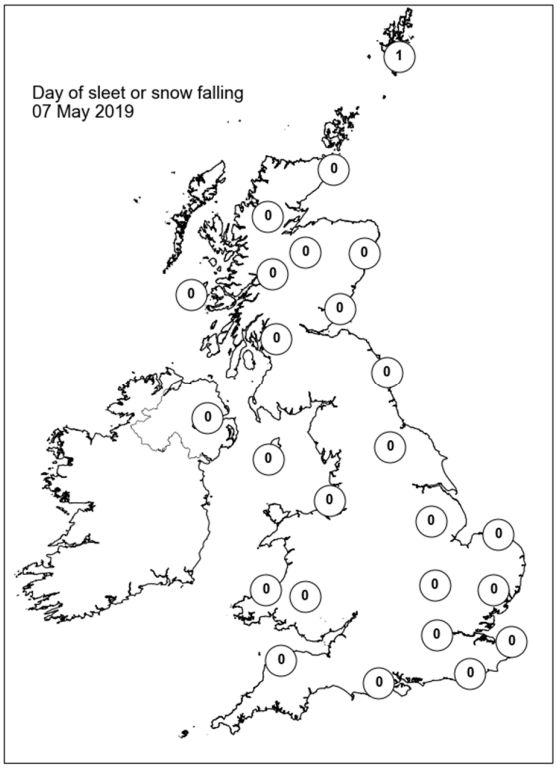

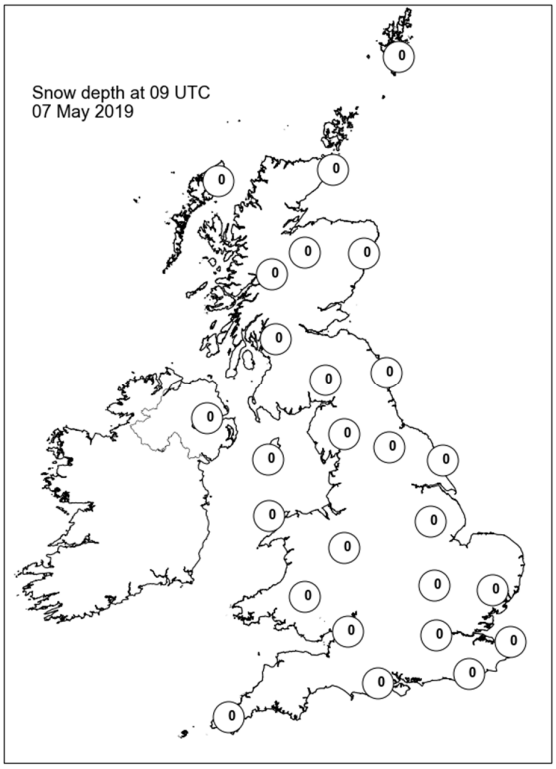

Daily Weather Summary for Wednesday 08 May 2019

This day's summary created 15/05/2019 03:00

Summary of the UK Weather for Wednesday 08 May 2019

Outbreaks of rain pushed up from the southwest overnight, turning heavier towards dawn across parts of southwest England and Wales before continuing to move further northeastwards. Rain also affected northeast England and eastern Scotland, whilst across northwest Scotland it was clearer and cold with a sharp frost. Some clearer skies followed into the southwest by morning.

Through the day outbreaks of heavy and persistent rain continued to push slowly northwards, stalling across northern England, with a focus for rain over east facing hills. To the south it turned brighter for a time, however heavy downpours soon broke out, with hail and thunder in places, as well as some organised areas of heavier rain. It remained drier and sunnier across northwest Scotland, but here it was cold wth a few coastal showers.

Daily Extremes

Highest Maximum	**16.6°C** Faversham (Kent, 46mAMSL)
Lowest Maximum	**5.0°C** Braemar No 2 (Aberdeenshire, 327mAMSL)
Highest Minimum	**10.3°C** Teignmouth (Devon, 3mAMSL)
Lowest Minimum	**-4.5°C** Orkney: Loch Of Hundland (Orkney, 28mAMSL)
Lowest Grass Minimum	**-6.5°C** Orkney: Loch Of Hundland (Orkney, 28mAMSL)
Most Rainfall	**31.2mm** Fylingdales (North Yorkshire, 262mAMSL)
Most Sunshine	**12.0hr** Fair Isle (Shetland, 57mAMSL)
Highest Gust	**48Kt 55mph** Wight: Needles Old Battery (Isle Of Wight, 80mAMSL)
Highest Gust (mountain)	**56Kt 64mph** Great Dun Fell No 2 (Cumbria, 847mAMSL)
Greatest Snow Depth at 0900 UTC	No non-zero values

mAMSL refers to station elevation in metres above mean sea level

Daily Weather Summary for Wednesday 08 May 2019

North Atlantic and Europe analysis charts and satellite images at 0000 UTC

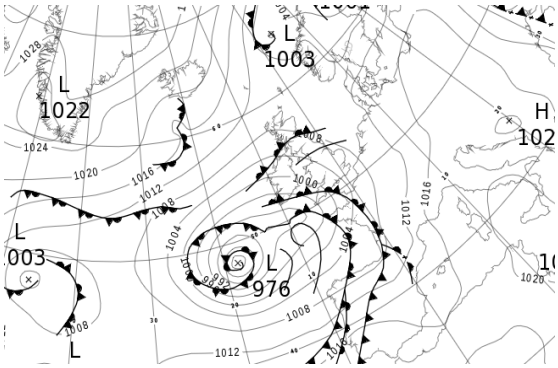



North Atlantic and Europe analysis charts and satellite images at 1200 UTC

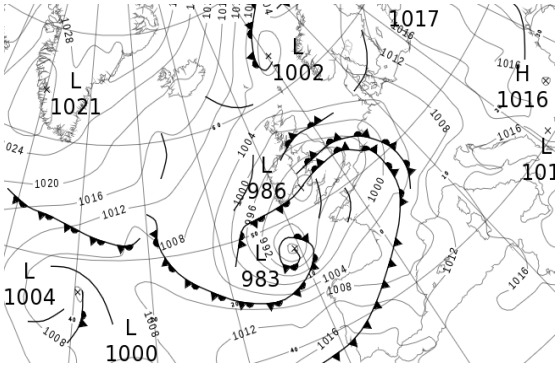



All satellite imagery copyright Met Office and EUMETSAT (European Organisation for the Exploitation of Meteorological Satellites). These show infra-red images from the geostationary MSG satellite. The rainfall rates are derived from both rain-radar and satellite data.

Daily Weather Summary for Wednesday 08 May 2019

UK satellite and rain-radar precipitation rates at (L) 0000 and (R) 1200 UTC



UK wind speed and direction at (L) 0000 and (R) 1200 UTC

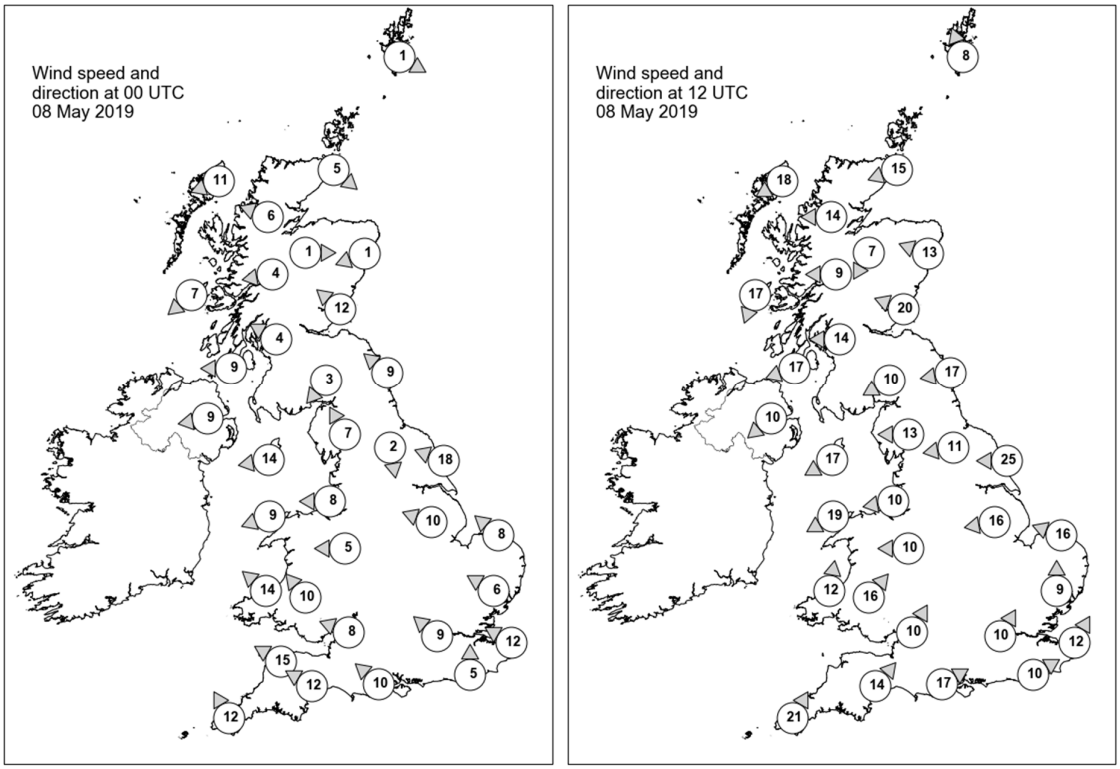

Daily Weather Summary for Wednesday 08 May 2019

Selected UK readings at (L) 0000 and (R) 1200 UTC

STATIONS		0000 UTC						1200 UTC					
NO	SITE	PRESS	WDIR	WSPD	CLOUD	TEMP	TDEW	PRESS	WDIR	WSPD	CLOUD	TEMP	TDEW
1	Lerwick	1009.5	WNW	1	6	0.0	-1.0	1005.6	SSE	8	3	5.6	-1.0
2	Wick	1009.6	NW	5	8	1.7	0.2	1004.2	ENE	15	8	6.7	1.1
3	Stornoway	1008.9	ENE	11	0	5.3	-1.3	1002.7	ENE	18	7	6.7	2.1
4	Loch Glascarnoch	1008.9	ESE	6	8	2.6	-0.3	1002.1	E	14	8	4.9	1.7
5	Aviemore	1008.6	W	1	8	1.4	1.1	1001.4	NNE	7	7	4.8	2.3
6	Dyce	1009.2	ENE	1	8	4.2	2.2	1002.3	ESE	13	8	6.3	4.0
7	Tulloch Bridge	1008.2	E	4	8	4.1	0.5	1000.3	E	9	8	6.3	2.4
8	Tiree	1005.8	NE	7	8	6.5	4.4	998.7	NNE	17	1	10.3	3.6
9	Leuchars	1007.9	SE	12	8	5.7	4.2	999.7	ESE	20	7	7.2	5.7
10	Bishopton	1006.4	ESE	4	8	5.6	4.1	997.6	E	14	7	8.0	4.3
11	Machrihanish	1004.3	E	9	8	6.8	4.3	996.1	ENE	17	7	9.4	4.9
12	Boulmer	1007.5	SE	9	8	6.6	5.6	997.8	E	17	8	7.3	6.2
13	Eskdalemuir	1007.0	NE	3	7	4.2	3.6	996.7	ENE	10	8	6.5	5.6
14	Aldergrove	1003.3	E	9	8	7.2	5.0	994.9	NE	10	7	8.2	5.7
15	Shap	1006.2	SSE	7	8	5.2	4.2	994.2	E	13	8	7.1	5.3
16	Leeming	1006.9	N	2	8	6.1	5.2	994.1	E	11	8	8.7	5.8
17	Ronaldsway	1003.3	E	14	8	9.0	7.1	992.6	ENE	17	8	8.4	7.0
18	Bridlington	1006.9	ESE	18	8	7.9	6.4	993.8	E	25	8	8.3	7.3
19	Crosby	1003.5	E	8	8	8.5	5.1	991.3	E	10	8	9.2	7.2
20	Valley	1001.7	ENE	9	7	8.5	5.2	989.7	ENE	19	8	8.0	6.7
21	Waddington	1005.6	ESE	10	8	8.2	7.0	990.2	E	16	8	8.4	8.1
22	Shawbury	1003.3	E	5	8	8.7	5.3	990.2	E	10	8	8.4	7.3
23	Weybourne	1007.1	SE	8	8	8.3	6.7	991.5	ESE	16	7	9.2	8.5
24	Bedford	-	-	-	-	-	-	-	-	-	-	-	-
25	Aberporth	1000.0	SE	14	8	8.2	6.1	986.9	S	12	7	11.6	10.0
26	Sennybridge	1001.9	SE	10	8	6.8	4.6	989.0	SW	16	8	9.7	7.2
27	Wattisham	1006.4	ESE	6	7	8.3	5.2	991.6	S	9	8	10.4	9.5
28	Almondsbury	1002.4	ESE	8	8	8.7	6.6	990.0	SSW	10	5	12.2	7.0
29	Heathrow	1004.9	SE	9	8	11.2	2.5	991.4	SSW	10	8	10.3	7.5
30	Manston	1006.3	ESE	12	7	10.5	6.8	993.2	SSW	12	8	10.4	8.0
31	Chivenor	999.0	ESE	15	8	9.1	7.8	989.9	-	-	7	12.2	8.0
32	Exeter	999.8	ESE	12	8	9.5	8.7	990.8	SW	14	7	12.7	8.0
33	Herstmonceux	1005.7	S	5	8	10.4	7.2	993.4	WSW	10	8	12.5	9.1
34	Hurn	1002.5	SE	10	8	9.9	7.7	992.0	WSW	17	6	15.2	10.5
35	Camborne	996.0	SSE	12	8	9.8	8.9	989.9	SSW	21	8	12.0	8.8

Daily Weather Summary for Wednesday 08 May 2019

Selected European readings at (L) 0000 and (R) 1200 UTC

STATIONS		0000 UTC						1200 UTC					
NO	SITE	PRESS	WDIR	WSPD	CLOUD	TEMP	TDEW	PRESS	WDIR	WSPD	CLOUD	TEMP	TDEW
1	Murmansk	1010.9	NE	10	8	0.2	-0.9	1001.0	SSW	17	7	6.7	-1.6
2	Helsinki	1009.5	S	10	1	4.0	2.8	1013.5	SW	16	4	11.1	-3.0
3	Stockholm	1008.6	SSW	4	-	3.1	-0.8	1010.9	S	12	-	9.9	0.0
4	Oslo	1006.6	NNE	4	-	-0.5	-	1006.4	S	8	4	10.6	-
5	Reykjavik	1020.0	E	6	7	4.5	0.2	1019.0	N	6	7	4.9	-5.2
6	Moscow	1008.2	-	0	2	12.1	8.3	1010.5	SSE	2	3	21.9	11.6
7	Kiev	1007.6	N	8	8	9.2	8.8	1013.0	N	6	8	8.2	6.0
8	Warsaw	1017.8	WSW	2	0	2.6	-2.5	1015.5	SE	8	6	14.2	-3.1
9	Berlin	1015.7	S	2	-	4.3	-0.8	1006.8	SSE	12	-	17.4	0.6
10	De Bilt	1010.2	SE	4	8	7.6	3.3	997.5	SE	12	8	10.8	7.9
11	Dublin	1000.8	E	12	6	7.8	6.3	991.3	ENE	21	8	8.7	6.7
12	Cork	995.1	E	14	7	8.3	8.0	989.2	NNE	12	7	8.2	6.7
13	Sofia	1017.4	NNW	6	7	6.5	1.2	1015.5	WNW	4	5	13.4	-1.5
14	Belgrade	1018.5	SSW	2	4	6.6	5.3	1016.9	SSW	4	2	16.4	3.0
15	Budapest	1018.5	NNE	2	-	4.9	2.9	1015.6	S	8	-	16.6	1.9
16	Prague	1016.9	N	2	-	5.5	1.3	1007.3	S	6	6	17.7	1.5
17	Munich	1014.9	ESE	4	8	5.9	1.2	1005.9	E	4	8	15.1	2.5
18	Strasbourg	1011.6	WSW	2	6	9.6	4.8	1003.2	S	7	8	13.4	11.1
19	Paris	1008.1	S	3	8	11.3	6.0	998.2	SW	13	7	14.8	10.0
20	Jersey	1001.8	SSE	15	7	10.3	9.9	995.5	SW	17	7	12.3	7.8
21	Milan	1017.1	N	2	3	12.9	7.2	1014.7	E	4	6	11.7	10.0
22	Marseille	1016.9	SE	10	8	14.4	11.2	1009.7	SE	21	8	16.3	11.0
23	Bordeaux	1007.5	ESE	3	8	14.3	12.0	1006.3	SSW	8	8	12.9	10.3
24	Rome	1020.1	E	1	-	8.1	7.2	1018.8	S	9	5	17.1	9.9
25	Ajaccio	1019.6	NE	6	7	9.3	6.0	1013.8	W	4	6	21.5	5.4
26	Barcelona	1014.5	W	8	7	16.2	15.1	1008.1	WSW	19	-	19.3	15.7
27	Majorca	1015.8	E	2	6	15.1	13.1	1011.4	SSW	13	7	22.0	16.3
28	Madrid	1012.9	SW	14	-	17.4	11.3	1010.8	SSW	19	8	18.2	11.4
29	Lisbon	1016.5	-	-	-	16.5	16.0	1016.6	W	18	8	17.0	16.6
30	Athens	1015.0	N	2	-	14.3	7.1	1016.2	SSW	6	4	20.6	8.0
31	Malta	1020.5	WNW	4	0	11.5	9.2	1020.1	SW	9	4	19.8	10.9
32	Gibraltar	1017.9	W	17	0	17.9	14.1	1017.9	W	22	5	21.5	14.3

Daily Weather Summary for Wednesday 08 May 2019

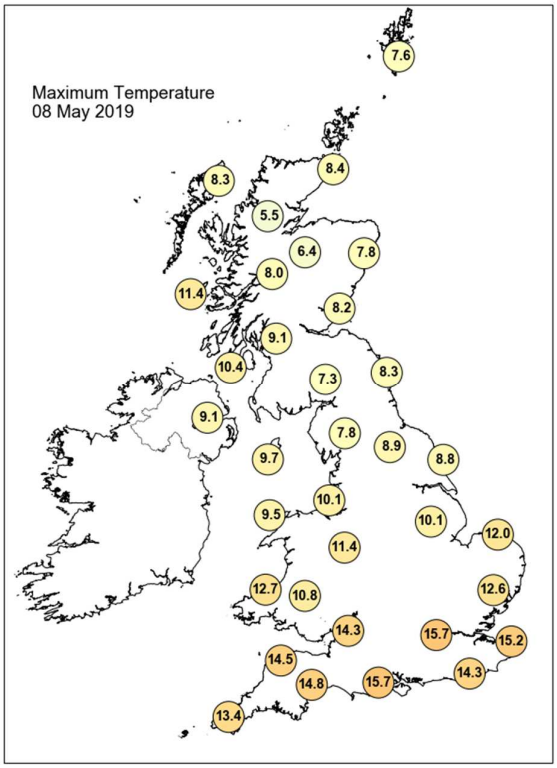

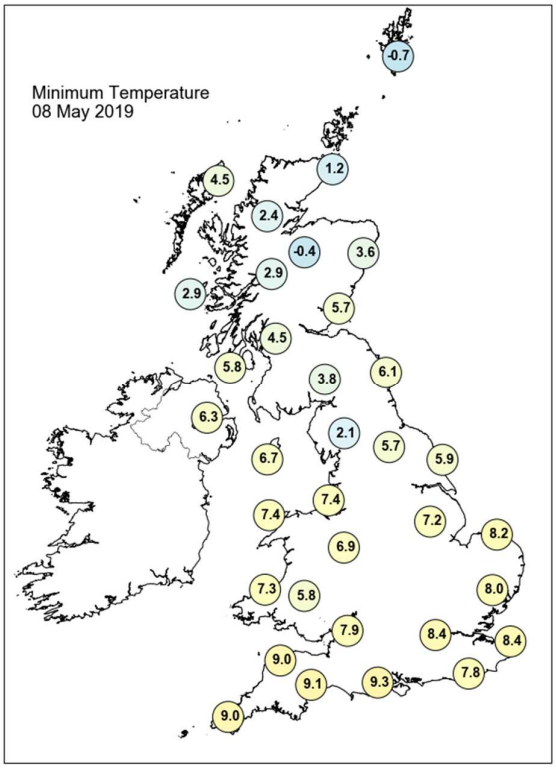

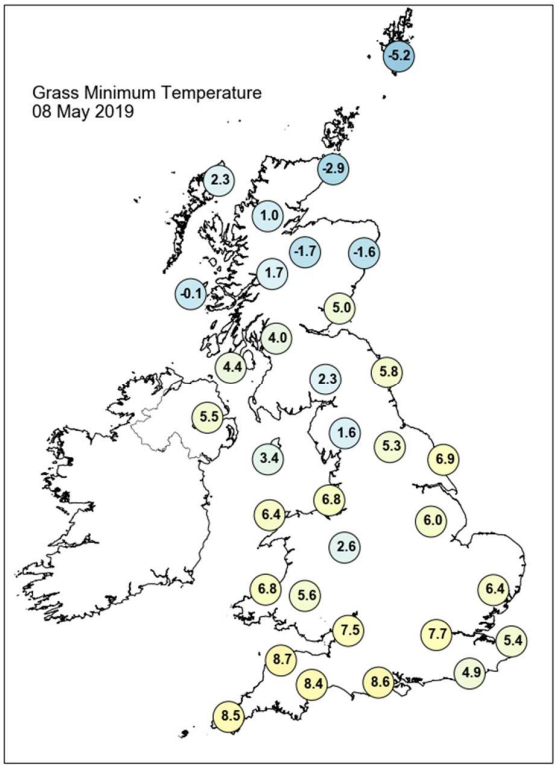

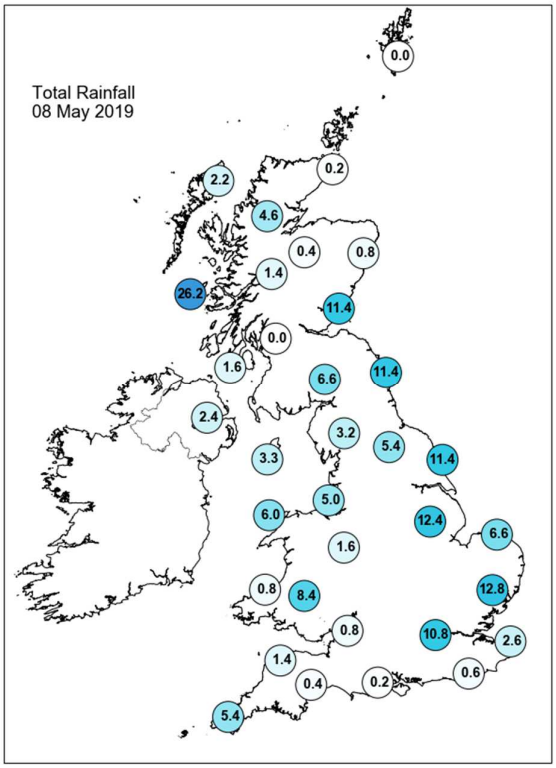

Daily Weather Summary for Wednesday 08 May 2019

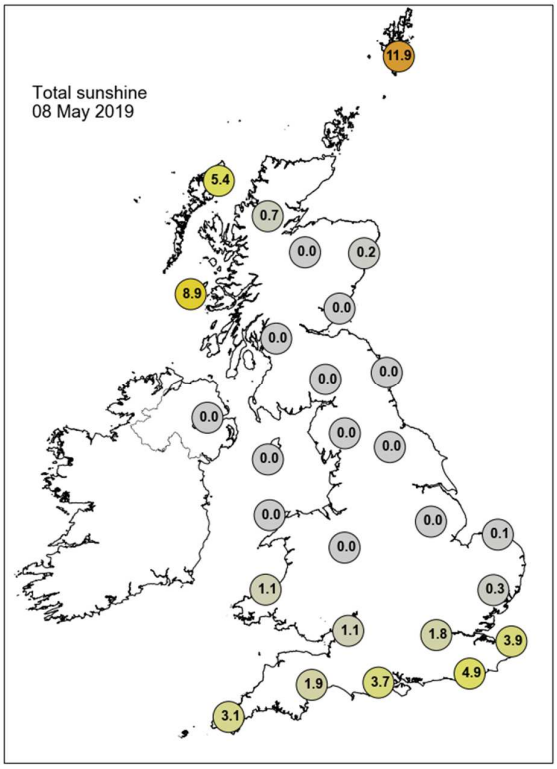

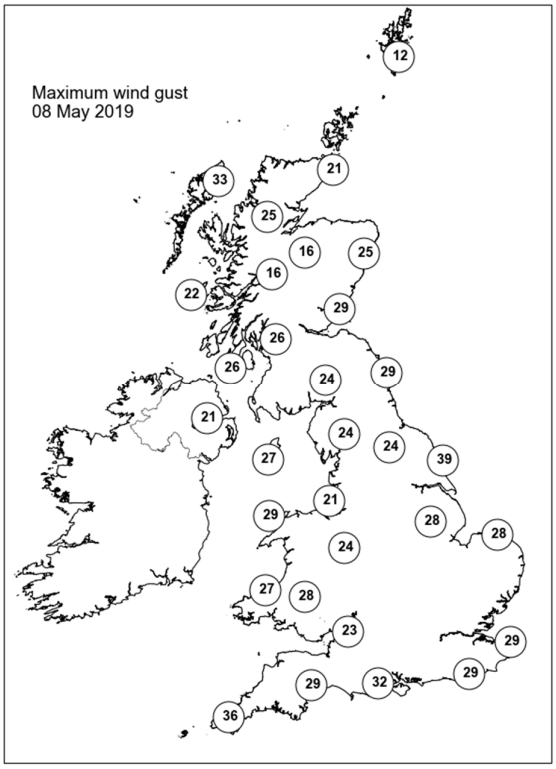

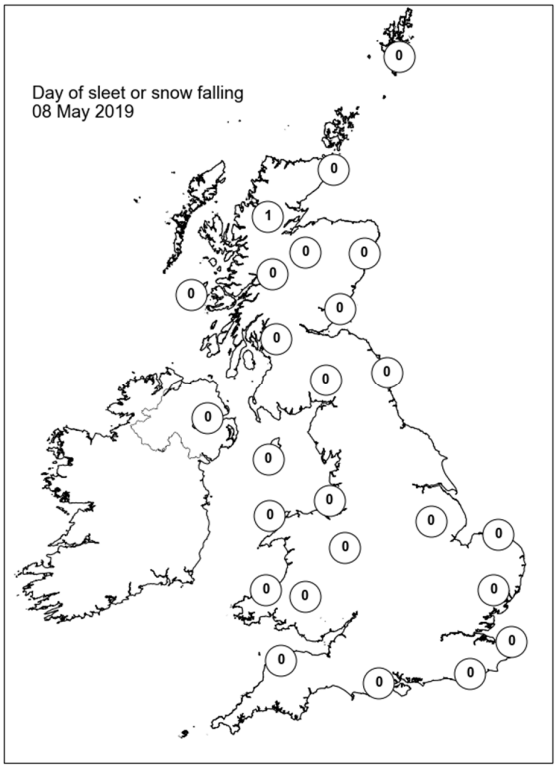

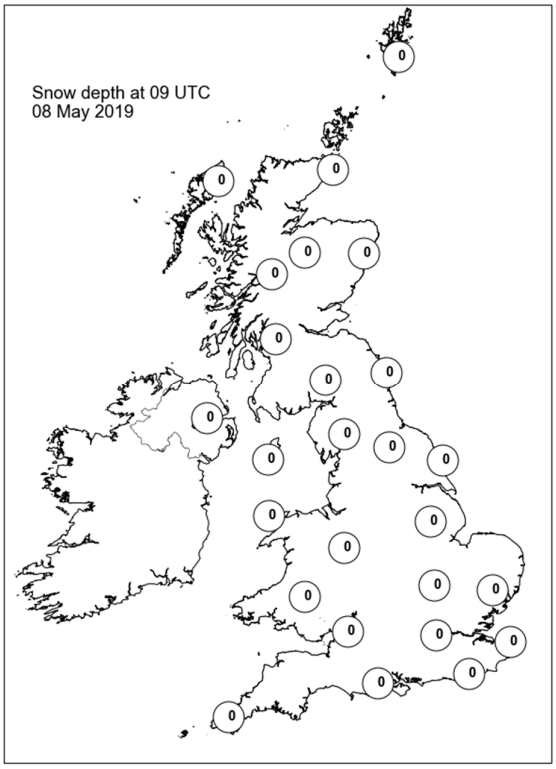

Daily Weather Summary for Thursday 09 May 2019

This day's summary created 16/05/2019 03:00

Summary of the UK Weather for Thursday 09 May 2019

During the early hours of Thursday morning, rain continued across Scotland, Northern Ireland and northern England, with hill sleet and snow in Scotland. There were scattered showers parts of Wales and the South West, and under clearer skies in England and Wales there were patches of fog.

Showery outbreaks of rain continued through the morning across parts of Northern Ireland, North Wales, central and northern England, with the rain beginning to fragment during the afternoon allowing some drier interludes. Across Scotland there was a mix of sunny intervals, with scattered showers across Highland. Elsewhere after a rather cloudy start, warm sunny spells developed along with scattered showers. These showers turned heavy across parts of the south and southeast late morning onwards, with some torrential and thundery downpours across parts of Essex during the afternoon.

Daily Extremes

Highest Maximum	**16.0°C** Wisley (Surrey, 38mAMSL)
Lowest Maximum	**6.2°C** Pateley Bridge, Ravens Nest (North Yorkshire, 259mAMSL)
Highest Minimum	**10.4°C** Swanage (Dorset, 10mAMSL)
Lowest Minimum	**-2.8°C** Altnaharra No 2 (Sutherland, 81mAMSL)
Lowest Grass Minimum	**-5.1°C** Altnaharra No 2 (Sutherland, 81mAMSL) also Lerwick (Shetland, 82mAMSL)
Most Rainfall	**23.4mm** Katesbridge (Down, 91mAMSL)
Most Sunshine	**13.6hr** Fair Isle (Shetland, 57mAMSL)
Highest Gust	**43Kt 49mph** Warcop Range (Cumbria, 227mAMSL)
Highest Gust (mountain)	**48Kt 55mph** Great Dun Fell No 2 (Cumbria, 847mAMSL)
Greatest Snow Depth at 0900 UTC	No non-zero values

mAMSL refers to station elevation in metres above mean sea level

Daily Weather Summary for Thursday 09 May 2019

North Atlantic and Europe analysis charts and satellite images at 0000 UTC

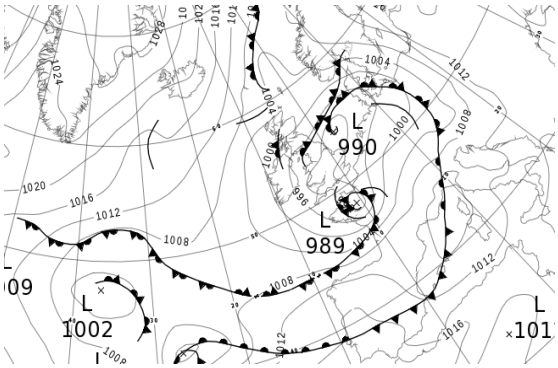



North Atlantic and Europe analysis charts and satellite images at 1200 UTC

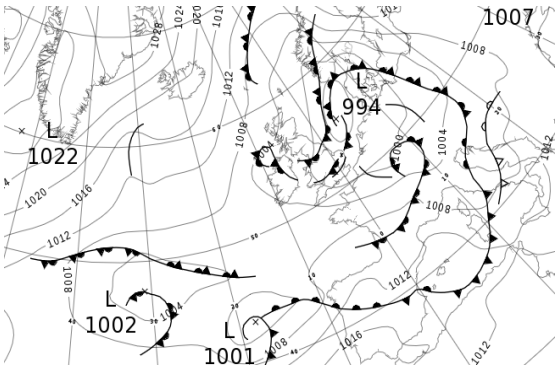



All satellite imagery copyright Met Office and EUMETSAT (European Organisation for the Exploitation of Meteorological Satellites). These show infra-red images from the geostationary MSG satellite. The rainfall rates are derived from both rain-radar and satellite data.

Daily Weather Summary for Thursday 09 May 2019

UK satellite and rain-radar precipitation rates at (L) 0000 and (R) 1200 UTC

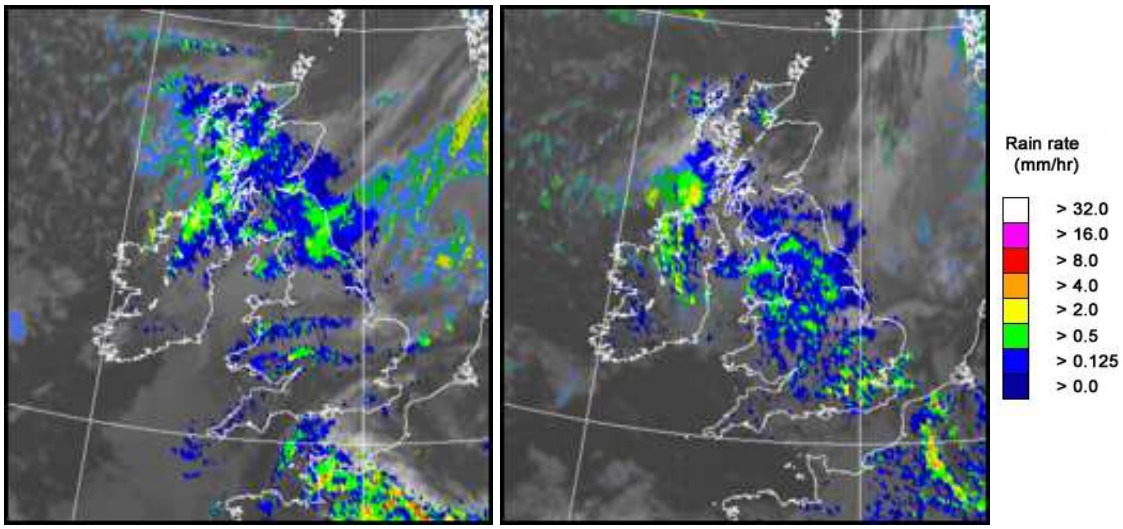

UK wind speed and direction at (L) 0000 and (R) 1200 UTC

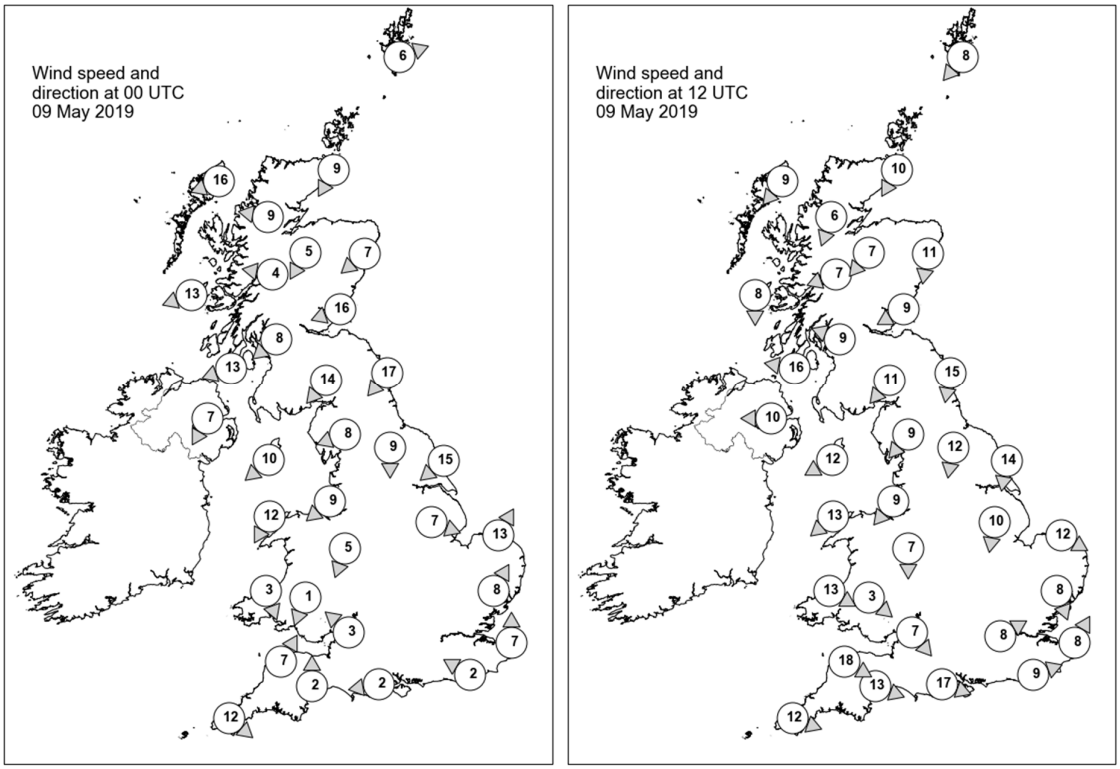

Daily Weather Summary for Thursday 09 May 2019

Selected UK readings at (L) 0000 and (R) 1200 UTC

STATIONS		0000 UTC						1200 UTC					
NO	SITE	PRESS	WDIR	WSPD	CLOUD	TEMP	TDEW	PRESS	WDIR	WSPD	CLOUD	TEMP	TDEW
1	Lerwick	1003.3	WSW	6	6	2.8	-1.3	1002.4	NE	8	7	7.6	0.0
2	Wick	1003.6	NNE	9	7	2.6	-1.0	1003.2	NNE	10	4	9.0	2.9
3	Stornoway	1003.7	ENE	16	7	5.6	1.6	1005.2	NE	9	5	9.5	4.9
4	Loch Glascarnoch	1003.1	E	9	7	2.9	0.3	1004.3	NNE	6	6	6.0	1.3
5	Aviemore	1002.1	NNE	5	8	2.7	0.7	1003.1	NE	7	2	8.1	-2.3
6	Dyce	1001.6	NE	7	8	4.4	1.7	1002.4	N	11	5	9.5	-0.3
7	Tulloch Bridge	1001.9	E	4	8	2.7	1.4	1003.3	ENE	7	7	9.4	-2.2
8	Tiree	999.9	ENE	13	8	6.1	4.1	1004.2	N	8	8	6.4	3.9
9	Leuchars	999.6	ENE	16	8	6.1	4.1	1002.6	ENE	9	3	9.0	2.5
10	Bishopton	998.7	NE	8	8	5.5	3.2	1002.3	ESE	9	8	11.2	1.7
11	Machrihanish	997.4	ENE	13	8	6.7	4.7	1002.2	E	16	7	10.0	2.6
12	Boulmer	996.5	NE	17	8	6.9	5.5	1001.2	N	15	8	8.9	3.7
13	Eskdalemuir	997.1	NE	14	8	4.7	3.8	1001.6	NE	11	7	8.2	0.6
14	Aldergrove	996.8	NNE	7	8	7.1	5.5	1001.9	E	10	8	9.0	2.0
15	Shap	994.9	ENE	8	8	5.5	3.5	1001.0	NE	9	8	6.4	2.7
16	Leeming	993.8	N	9	8	6.7	5.8	1000.2	N	12	8	8.0	6.0
17	Ronaldsway	994.4	NE	10	8	7.4	6.1	1001.3	ENE	12	8	7.7	5.6
18	Bridlington	991.0	NE	15	8	7.7	6.9	998.1	N	14	8	8.0	6.0
19	Crosby	992.9	NE	9	8	7.7	5.4	1000.3	NE	9	7	8.6	6.8
20	Valley	992.8	NNE	12	8	8.6	6.1	1000.3	NE	13	8	9.5	5.3
21	Waddington	991.3	WNW	7	8	7.8	7.7	998.5	N	10	8	8.5	6.7
22	Shawbury	991.6	NNE	5	8	8.3	7.8	999.4	N	7	8	8.8	7.5
23	Weybourne	990.8	SSW	13	4	8.8	7.7	997.2	WNW	12	8	10.5	8.4
24	Bedford	-	-	-	-	-	-	-	-	-	-	-	-
25	Aberporth	991.1	NNW	3	8	8.8	8.5	1000.7	WNW	13	8	9.8	7.2
26	Sennybridge	991.3	NNE	1	8	7.6	7.2	999.7	NW	3	8	8.7	6.9
27	Wattisham	992.2	SSW	8	8	8.9	8.0	996.7	NNW	8	7	12.6	8.4
28	Almondsbury	991.3	SE	3	8	9.6	8.6	999.0	NW	7	8	11.4	8.4
29	Heathrow	-	-	-	-	8.4	7.3	996.6	WSW	8	6	14.0	9.4
30	Manston	993.4	S	7	8	9.1	7.3	997.7	SSW	8	7	11.8	9.8
31	Chivenor	991.2	SSW	7	8	10.6	9.0	1001.7	WNW	18	5	12.3	7.0
32	Exeter	991.5	S	2	7	8.5	8.2	1000.5	WNW	13	8	12.8	6.7
33	Herstmonceux	992.8	ESE	2	8	9.2	8.5	997.5	WSW	9	8	13.1	9.4
34	Hurn	991.9	E	2	7	8.2	7.4	998.9	WNW	17	8	13.2	6.6
35	Camborne	993.8	NW	12	8	9.8	8.4	1003.8	WNW	12	6	10.7	5.8

Daily Weather Summary for Thursday 09 May 2019

Selected European readings at (L) 0000 and (R) 1200 UTC

STATIONS		0000 UTC						1200 UTC					
NO	SITE	PRESS	WDIR	WSPD	CLOUD	TEMP	TDEW	PRESS	WDIR	WSPD	CLOUD	TEMP	TDEW
1	Murmansk	1004.8	SSW	16	5	3.1	-1.9	1015.4	SW	16	5	9.1	-2.6
2	Helsinki	1018.7	SSE	4	0	0.8	0.3	1018.5	E	14	6	14.6	-3.0
3	Stockholm	1012.2	ESE	6	-	5.7	1.3	1010.4	SE	17	-	13.2	-2.6
4	Oslo	1006.5	NNE	6	-	5.2	-	1001.1	E	12	8	7.4	-
5	Reykjavik	1018.6	ENE	5	8	3.8	-3.0	1018.4	N	6	4	5.9	-7.9
6	Moscow	1014.2	NW	2	8	11.2	10.6	1012.9	NNE	4	0	21.7	14.1
7	Kiev	1013.7	N	4	8	7.0	6.3	1010.6	N	6	8	9.2	7.1
8	Warsaw	1011.2	SE	8	6	8.0	-0.8	1004.8	SSE	12	6	17.8	2.6
9	Berlin	999.3	S	8	-	12.6	8.4	1000.5	SW	2	-	13.6	8.3
10	De Bilt	995.3	SSW	8	8	9.7	7.4	997.2	SSW	8	5	15.8	8.4
11	Dublin	995.6	N	10	7	7.3	6.2	1001.7	ESE	4	8	7.2	6.1
12	Cork	998.0	NW	8	3	6.4	4.4	1002.8	WNW	12	6	12.0	2.4
13	Sofia	1016.7	-	0	0	2.7	1.2	1010.3	-	0	7	14.6	5.9
14	Belgrade	1010.8	SE	4	7	12.1	3.8	1007.1	WSW	2	8	16.1	9.8
15	Budapest	1010.2	ESE	6	-	10.8	3.8	1005.8	S	6	-	11.1	10.2
16	Prague	1002.0	N	4	-	12.0	7.6	1001.7	WSW	6	6	15.4	4.8
17	Munich	1005.0	WSW	6	8	8.7	6.3	1003.5	SSW	6	8	12.3	3.9
18	Strasbourg	1004.1	SSW	6	8	8.8	6.8	1000.8	SSW	13	8	12.6	9.2
19	Paris	996.5	S	11	7	10.3	7.5	1002.3	W	19	7	14.3	9.3
20	Jersey	991.0	E	4	7	10.3	10.0	1003.6	W	17	6	12.3	8.5
21	Milan	-	-	-	-	-	-	1006.0	WSW	5	-	16.7	9.0
22	Marseille	1008.1	WNW	8	8	12.9	11.1	1010.7	W	13	-	19.9	10.0
23	Bordeaux	1007.1	WSW	18	-	13.8	8.4	1011.7	W	17	8	14.8	10.6
24	Rome	1011.6	SE	12	2	14.2	9.4	1007.6	SSE	4	7	17.3	15.1
25	Ajaccio	1008.2	E	2	8	17.7	13.2	1010.5	NNW	15	-	20.6	7.6
26	Barcelona	1008.8	E	10	3	15.8	14.5	1013.0	S	9	3	18.6	14.9
27	Majorca	1009.0	WSW	18	5	21.1	15.0	1013.3	SSW	13	5	25.3	6.6
28	Madrid	1013.6	WSW	7	2	13.8	5.7	1012.1	SSW	13	4	20.9	4.8
29	Lisbon	1016.8	-	-	-	14.8	14.4	1016.6	WSW	12	8	17.0	16.9
30	Athens	1015.1	N	2	-	14.3	9.5	1013.4	S	6	2	21.4	12.8
31	Malta	1016.0	S	7	2	14.7	11.1	1012.8	S	12	6	20.5	14.3
32	Gibraltar	1018.2	W	14	0	17.8	14.2	1017.7	W	13	2	20.9	14.8

Daily Weather Summary for Thursday 09 May 2019

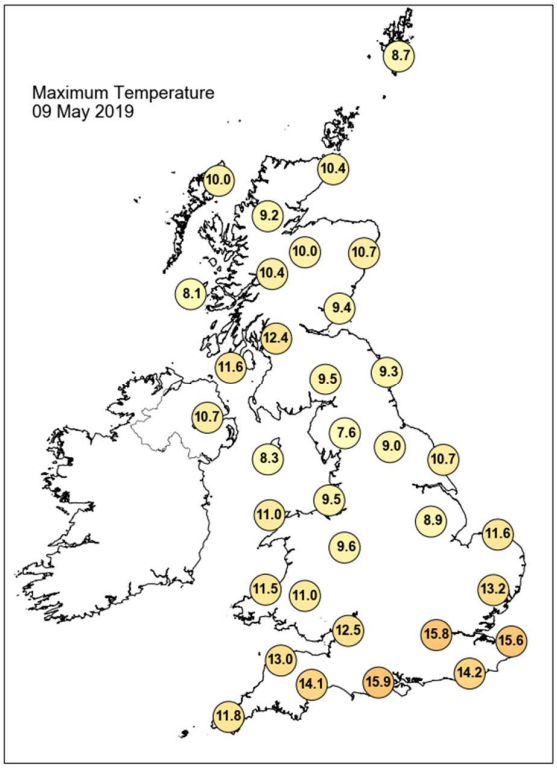

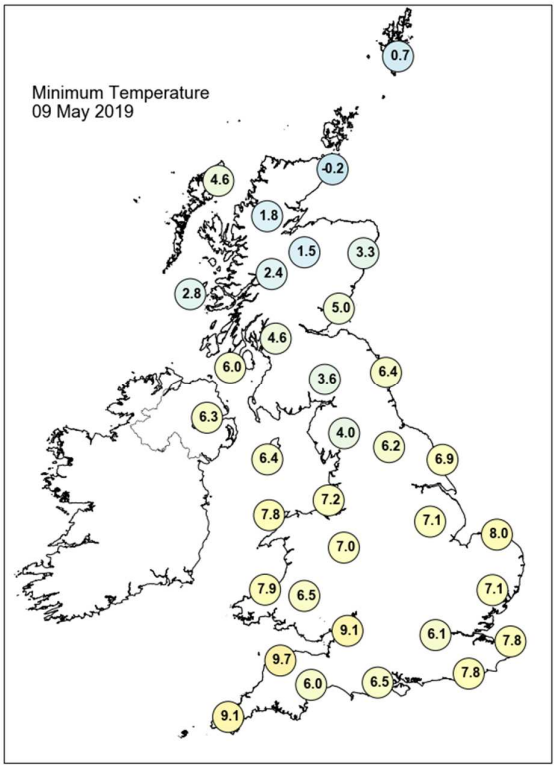

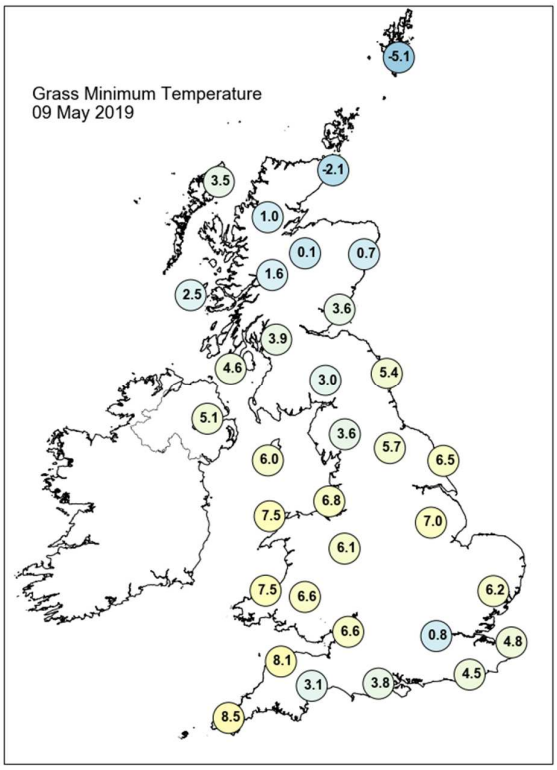

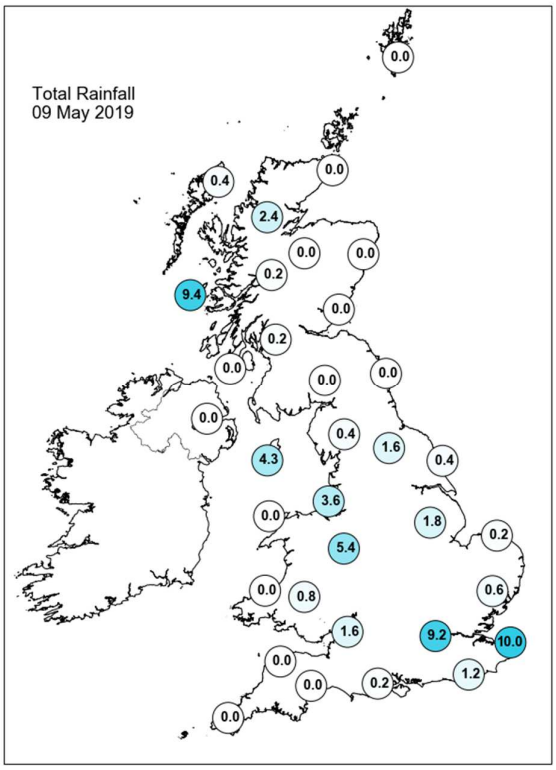

Daily Weather Summary for Thursday 09 May 2019

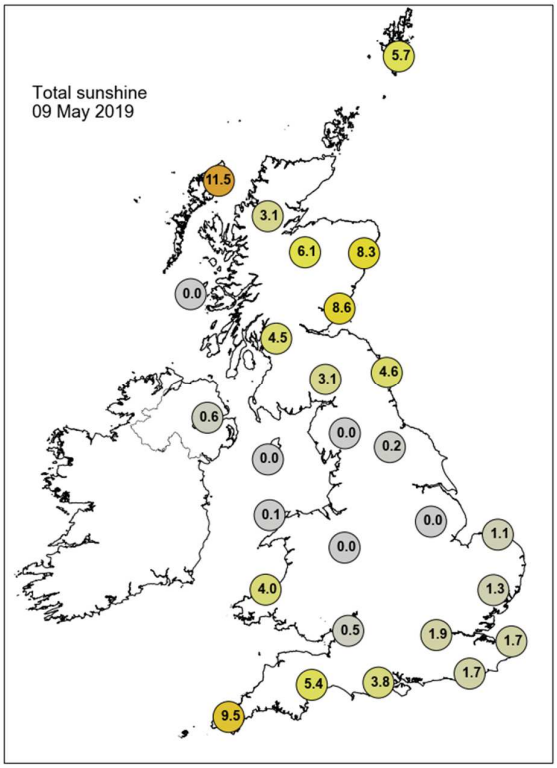

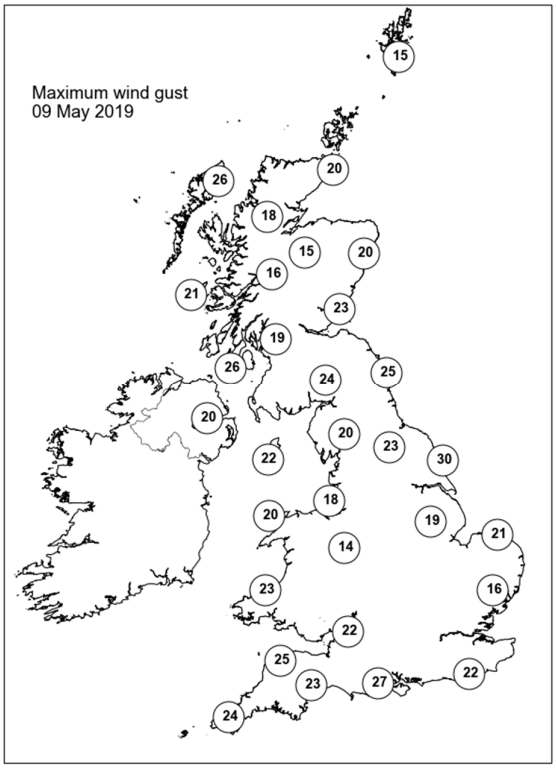

None of the selected stations observed a day of sleet or snow falling or non-zero snow depth at 0900 UTC.

Daily Weather Summary for Friday 10 May 2019

This day's summary created 17/05/2019 03:00

Summary of the UK Weather for Friday 10 May 2019

Overnight, showery rain continued across some central and northern areas, with clear spells elsewhere. Under the clear spells it turned chilly with a patchy frost forming in many areas. Mist and fog patches also formed under the clear spells, mainly in central, southern and eastern England.

The early mist and fog patches steadily cleared across central and eastern parts of England through the morning. It was then a day of sunny spells and scattered showers. The showers were heavy at times and there were also a few thunderstorms, these initially across northwest Wales and then the Midlands later in the day. Convergence showers also developed along the peninsula of southwest England and these also produced the odd rumble of thunder through late afternoon. Showers then slowly faded during the evening. A chilly feel persisted across Scotland and parts of northern England, but it felt pleasant in the sunshine across central and southern areas.

Daily Extremes

Highest Maximum	**17.2°C** Northolt (Greater London, 33mAMSL)
Lowest Maximum	**8.1°C** Dalwhinnie No 2 (Inverness-shire, 351mAMSL)
Highest Minimum	**8.6°C** Scilly: St Marys Airport (Isles Of Scilly, 31mAMSL)
Lowest Minimum	**-4.3°C** Altnaharra No 2 (Sutherland, 81mAMSL)
Lowest Grass Minimum	**-7.1°C** Copley (Durham, 253mAMSL)
Most Rainfall	**15.6mm** Avochie (Aberdeenshire, 82mAMSL)
Most Sunshine	**15.5hr** Fair Isle (Shetland, 57mAMSL)
Highest Gust	**25Kt 29mph** Crosby (Merseyside, 9mAMSL)
Highest Gust (mountain)	**22Kt 25mph** Bealach Na Ba No 2 (Ross & Cromarty, 773mAMSL)
Greatest Snow Depth at 0900 UTC	No non-zero values

mAMSL refers to station elevation in metres above mean sea level

Daily Weather Summary for Friday 10 May 2019

North Atlantic and Europe analysis charts and satellite images at 0000 UTC

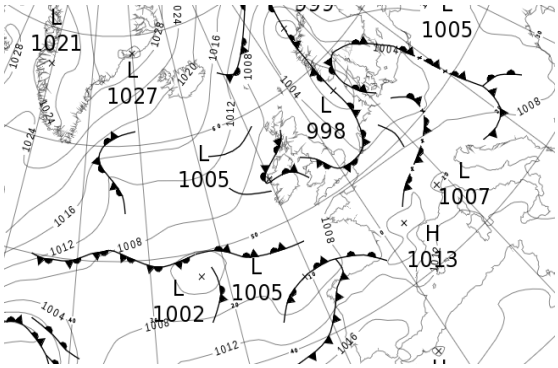



North Atlantic and Europe analysis charts and satellite images at 1200 UTC

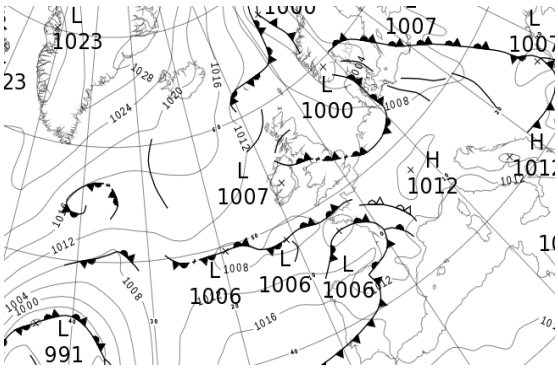



All satellite imagery copyright Met Office and EUMETSAT (European Organisation for the Exploitation of Meteorological Satellites). These show infra-red images from the geostationary MSG satellite. The rainfall rates are derived from both rain-radar and satellite data.

Daily Weather Summary for Friday 10 May 2019

UK satellite and rain-radar precipitation rates at (L) 0000 and (R) 1200 UTC

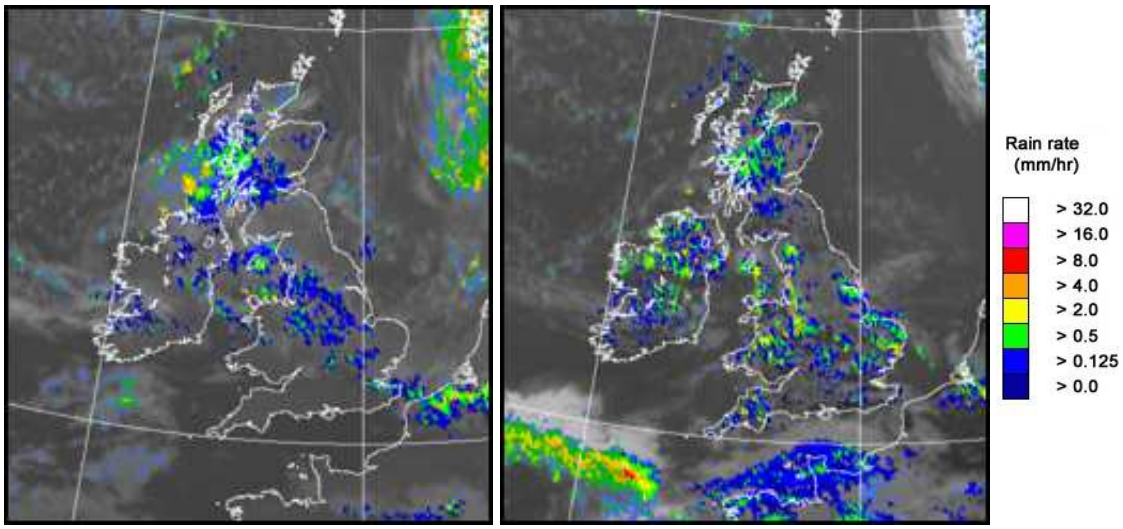

UK wind speed and direction at (L) 0000 and (R) 1200 UTC

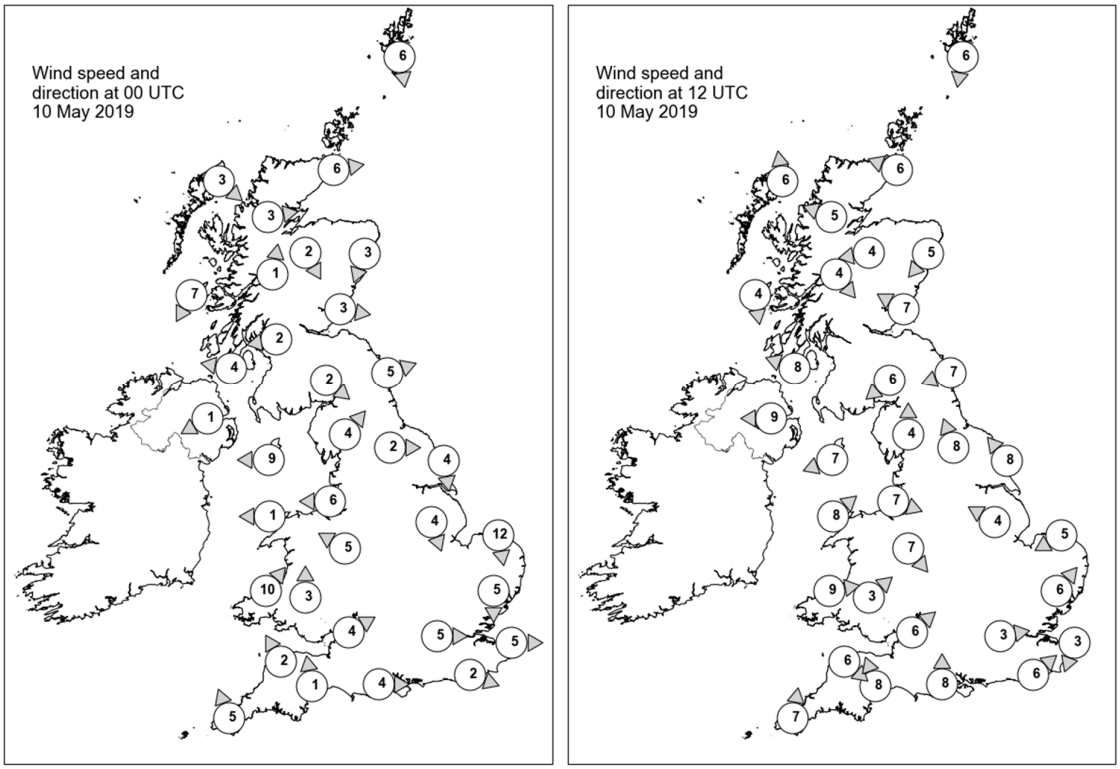

Daily Weather Summary for Friday 10 May 2019

Selected UK readings at (L) 0000 and (R) 1200 UTC

STATIONS		0000 UTC						1200 UTC					
NO	SITE	PRESS	WDIR	WSPD	CLOUD	TEMP	TDEW	PRESS	WDIR	WSPD	CLOUD	TEMP	TDEW
1	Lerwick	1005.3	N	6	1	1.8	-0.6	1008.4	N	6	6	7.8	-1.5
2	Wick	1006.4	W	6	4	0.9	0.0	1009.1	ESE	6	6	8.6	2.1
3	Stornoway	1007.7	NW	3	1	2.5	0.6	1010.1	S	6	6	8.4	4.0
4	Loch Glascarnoch	1008.1	W	3	8	0.8	-0.5	1009.6	ESE	5	7	6.6	1.5
5	Aviemore	1007.8	NNW	2	4	0.0	-0.7	1008.6	E	4	8	9.3	-0.6
6	Dyce	1006.5	NNE	3	5	4.8	1.2	1009.1	NE	5	5	10.9	1.6
7	Tulloch Bridge	1008.0	S	1	8	1.8	-1.1	1010.2	NW	4	7	5.6	2.8
8	Tiree	1006.7	NNE	7	8	6.2	4.1	1009.5	N	4	8	8.2	4.6
9	Leuchars	1006.7	W	3	2	3.3	2.7	1009.8	ESE	7	7	9.9	2.5
10	Bishopton	1006.4	E	2	7	6.4	3.5	-	-	-	1	-	-
11	Machrihanish	1006.0	E	4	8	5.9	4.2	1008.6	ESE	8	7	11.2	1.4
12	Boulmer	1006.5	WSW	5	8	2.8	1.3	1010.1	ENE	7	0	8.9	3.1
13	Eskdalemuir	1007.8	NW	2	4	-0.7	-1.5	1008.9	NE	6	6	10.6	1.8
14	Aldergrove	1005.9	ENE	1	7	5.5	3.5	1008.3	E	9	8	9.9	3.6
15	Shap	1007.4	SW	4	8	0.0	-0.9	1009.4	S	4	8	6.9	2.8
16	Leeming	1006.7	W	2	1	1.6	0.4	1009.9	SSE	8	6	9.9	0.9
17	Ronaldsway	1006.1	E	9	8	6.8	5.2	1008.5	ENE	7	7	7.5	6.2
18	Bridlington	1005.7	N	4	7	5.6	1.9	1010.2	SE	8	5	11.4	2.8
19	Crosby	1006.4	E	6	8	6.1	3.4	1008.7	WNW	7	7	10.2	6.8
20	Valley	1005.4	E	1	6	6.4	4.7	1008.1	SW	8	4	11.5	7.7
21	Waddington	1006.3	NNW	4	7	5.5	4.2	1010.2	ESE	4	8	7.8	5.4
22	Shawbury	1006.2	ESE	5	8	6.5	5.7	1009.0	NW	7	7	7.3	5.5
23	Weybourne	1005.2	N	12	8	8.4	5.7	1010.6	ENE	5	7	8.3	4.5
24	Bedford	-	-	-	-	-	-	-	-	-	-	-	-
25	Aberporth	1005.8	SW	10	2	6.6	5.3	1008.4	W	9	7	9.7	6.1
26	Sennybridge	1006.9	S	3	5	4.2	3.6	1009.2	SW	3	8	7.0	5.8
27	Wattisham	1005.4	N	5	8	7.4	6.7	1009.4	SW	6	6	11.1	6.6
28	Almondsbury	1006.6	WSW	4	4	6.7	5.0	1008.7	SW	6	7	13.1	4.6
29	Heathrow	1005.9	W	5	1	7.7	7.2	1009.5	W	3	7	13.8	5.2
30	Manston	1005.6	W	5	8	9.1	8.4	1010.2	NNE	3	7	12.1	8.2
31	Chivenor	1007.2	SSE	2	2	7.4	4.4	1008.7	NW	6	4	13.1	8.5
32	Exeter	1007.5	S	1	0	3.2	2.5	1008.8	SSE	8	7	13.3	8.4
33	Herstmonceux	1006.1	WNW	2	0	6.8	5.9	1009.8	SW	6	3	14.6	7.0
34	Hurn	1006.9	W	4	0	5.8	3.5	1009.5	S	8	0	14.1	4.7
35	Camborne	1007.4	SSE	5	5	7.1	5.0	1008.2	S	7	6	13.2	6.5

Daily Weather Summary for Friday 10 May 2019

Selected European readings at (L) 0000 and (R) 1200 UTC

STATIONS		0000 UTC						1200 UTC					
NO	SITE	PRESS	WDIR	WSPD	CLOUD	TEMP	TDEW	PRESS	WDIR	WSPD	CLOUD	TEMP	TDEW
1	Murmansk	1025.0	SSW	6	5	2.6	-1.7	1023.7	SSE	12	3	14.3	-5.6
2	Helsinki	1013.1	ENE	6	3	6.0	-2.3	1009.3	E	8	8	8.7	8.5
3	Stockholm	1006.9	E	4	-	7.1	3.2	1004.8	E	12	-	16.2	5.0
4	Oslo	1002.4	E	4	-	8.0	-	1002.7	E	6	8	9.6	-
5	Reykjavik	1019.1	E	5	2	1.8	-6.1	1019.7	NW	6	4	4.8	-6.8
6	Moscow	1014.6	-	0	6	14.6	13.8	1013.5	SSW	2	7	23.8	13.2
7	Kiev	1009.3	SSW	4	8	8.4	7.6	1011.4	S	6	8	15.7	6.8
8	Warsaw	1005.0	SSE	2	8	10.1	6.2	1008.0	SW	4	7	13.6	8.9
9	Berlin	1002.0	SE	4	-	11.5	8.3	1007.2	W	10	-	16.4	7.7
10	De Bilt	1002.1	SSW	8	8	10.7	9.5	1010.3	W	6	8	12.9	5.6
11	Dublin	1005.5	SE	2	6	6.4	5.1	1007.7	NW	6	5	11.3	4.5
12	Cork	1006.3	NW	6	2	5.7	1.4	1007.7	SSW	6	5	11.8	1.9
13	Sofia	1008.2	SSE	2	7	9.3	8.5	1010.4	WSW	8	5	12.9	6.2
14	Belgrade	1007.3	NNW	4	8	11.3	10.5	1010.6	W	4	5	19.2	10.3
15	Budapest	1006.8	WNW	4	-	9.9	8.7	1010.2	NW	8	-	16.4	7.1
16	Prague	1004.3	SW	6	-	11.6	7.3	1009.3	W	8	6	15.5	3.3
17	Munich	1008.7	WSW	12	8	11.1	6.1	1012.7	NW	8	8	12.5	6.6
18	Strasbourg	1008.9	SSW	4	6	10.3	7.5	1012.4	NW	6	8	13.6	8.6
19	Paris	1008.9	W	5	7	10.9	7.8	1010.7	S	8	7	16.0	7.5
20	Jersey	1008.5	W	6	6	9.1	8.1	1009.3	SSE	6	8	11.8	8.7
21	Milan	1007.8	SSW	1	0	11.3	10.2	1011.4	N	3	-	20.3	10.9
22	Marseille	1012.0	NE	2	7	14.5	11.1	1012.5	WSW	11	-	22.2	9.7
23	Bordeaux	1011.6	SE	3	8	11.1	9.8	1011.6	WSW	12	7	20.9	12.1
24	Rome	1010.2	N	1	0	13.5	13.1	1013.5	W	9	2	20.2	12.3
25	Ajaccio	1013.2	NE	4	6	12.1	8.0	1014.6	SW	10	-	19.3	12.6
26	Barcelona	1011.4	W	3	3	16.2	12.6	1013.5	SE	7	2	20.4	13.9
27	Majorca	1013.1	E	2	2	14.2	10.8	1013.3	SSW	9	1	26.4	17.1
28	Madrid	1012.9	WSW	16	6	16.9	13.2	1012.7	SW	13	4	23.8	11.7
29	Lisbon	1016.3	-	-	-	16.9	16.3	1018.4	W	8	7	19.3	16.8
30	Athens	1010.0	N	5	-	16.9	9.0	1009.6	-	0	6	23.4	10.6
31	Malta	1012.5	NNW	8	4	16.8	14.7	1014.0	NNW	14	1	22.7	14.6
32	Gibraltar	1015.6	WSW	13	0	18.6	14.8	1015.2	SW	12	1	26.1	16.0

Daily Weather Summary for Friday 10 May 2019

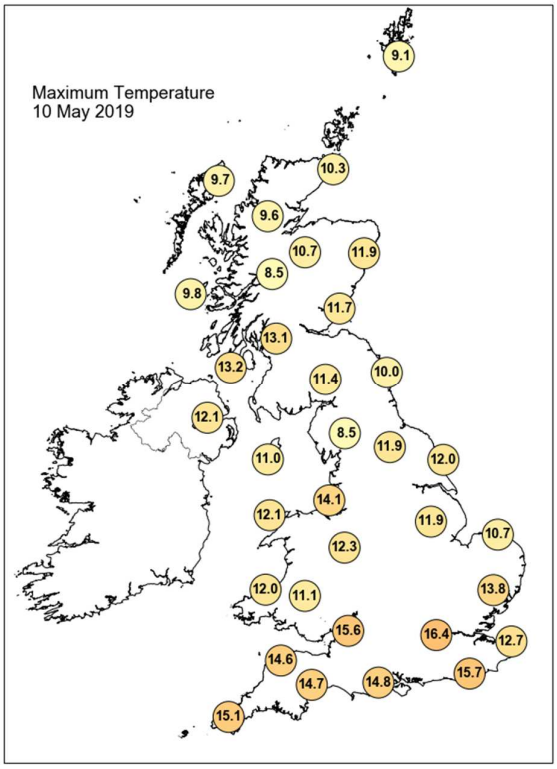

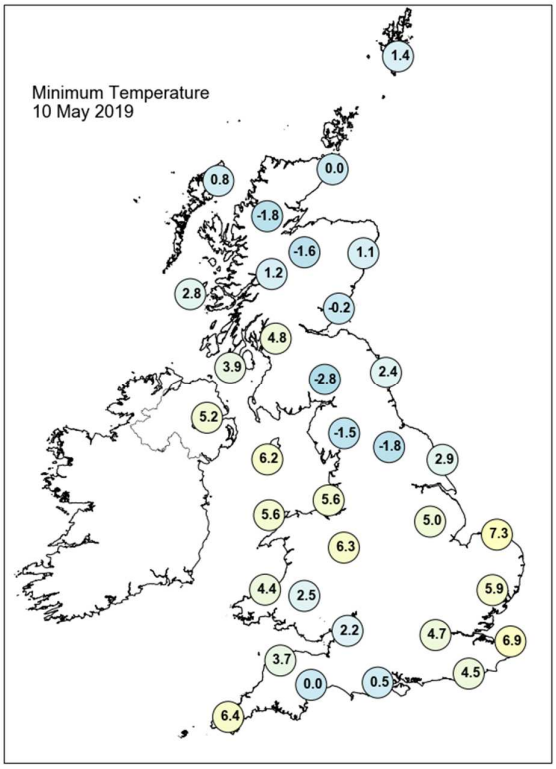

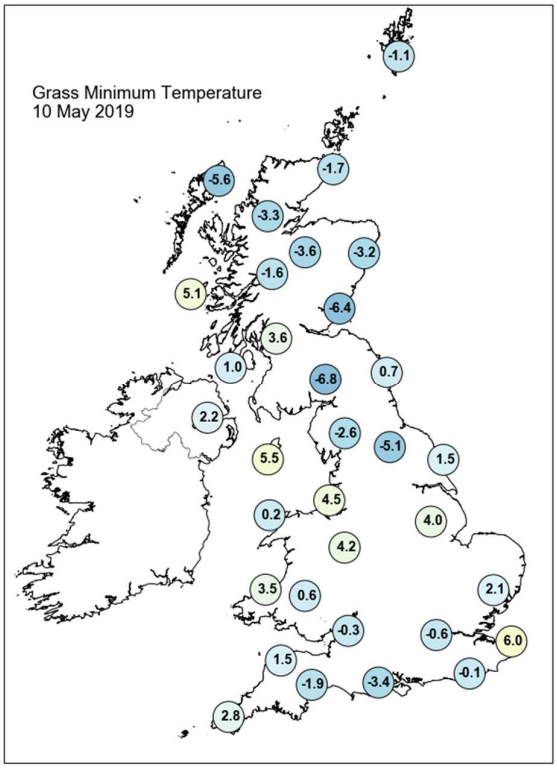

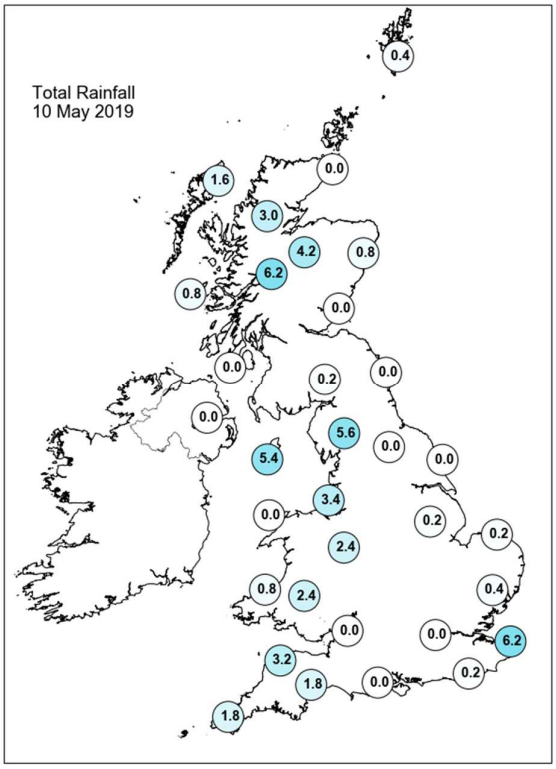

Daily Weather Summary for Friday 10 May 2019

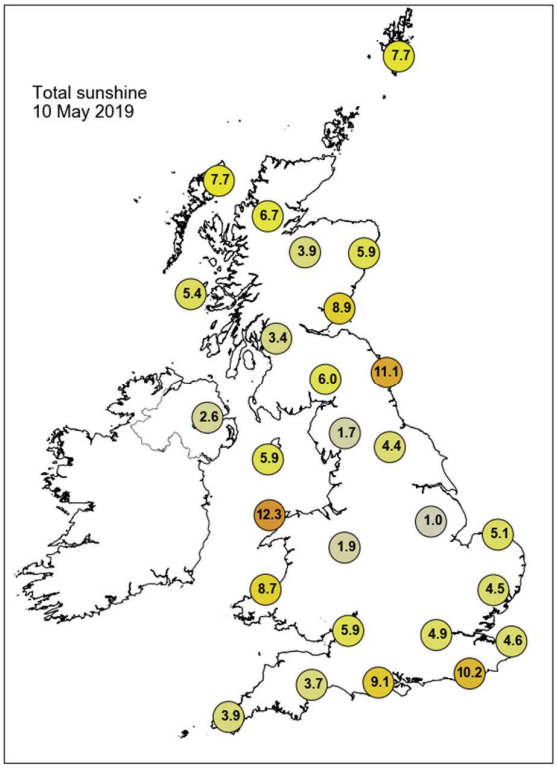

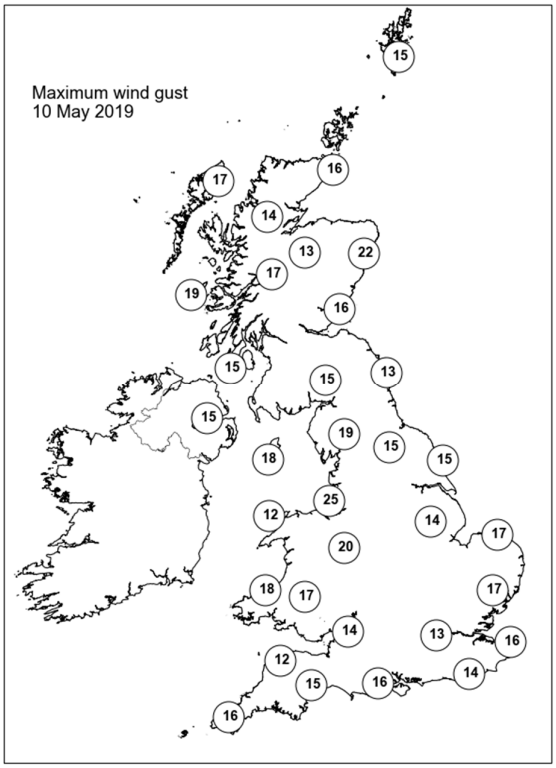

None of the selected stations observed a day of sleet or snow falling or non-zero snow depth at 0900 UTC.

Daily Weather Summary for Saturday 11 May 2019

This day's summary created 18/05/2019 03:00

Summary of the UK Weather for Saturday 11 May 2019

Overnight scattered showers affected many central and eastern parts of the UK, whilst a band of more persistent rain moved across the Channel Islands, clearing to showers later on in the night. Clearer skies in the west allowed temperatures to dip and a patchy rural frost to form in places. Some mist and fog patches also formed across central southern England.During the day, there was sunshine and showers. The best of the sunshine was in the west, while the heaviest and most frequent showers were further east. Some of these showers were thundery with hail. The showers died out in the evening to leave a dry and clear night.

Daily Extremes

Highest Maximum	**18.6°C** Preston, Cove House (Dorset, 44mAMSL)
Lowest Maximum	**9.3°C** Fair Isle (Shetland, 57mAMSL) also Lerwick (Shetland, 82mAMSL)
Highest Minimum	**9.3°C** Isle Of Portland (Dorset, 52mAMSL)
Lowest Minimum	**-4.5°C** Altnaharra No 2 (Sutherland, 81mAMSL)
Lowest Grass Minimum	**-8.6°C** Kinlochewe (Ross & Cromarty, 25mAMSL)
Most Rainfall	**9.4mm** Pateley Bridge, Ravens Nest (North Yorkshire, 259mAMSL)
Most Sunshine	**14.9hr** Glasgow, Bishopton (Renfrewshire, 59mAMSL) also Prestwick, Gannet (Ayrshire, 27mAMSL)
Highest Gust	**28Kt 32mph** Orlock Head (Down, 35mAMSL)
Highest Gust (mountain)	**30Kt 35mph** Cairngorm Summit (Inverness-shire, 1237mAMSL)
Greatest Snow Depth at 0900 UTC	No non-zero values

mAMSL refers to station elevation in metres above mean sea level

Daily Weather Summary for Saturday 11 May 2019

North Atlantic and Europe analysis charts and satellite images at 0000 UTC

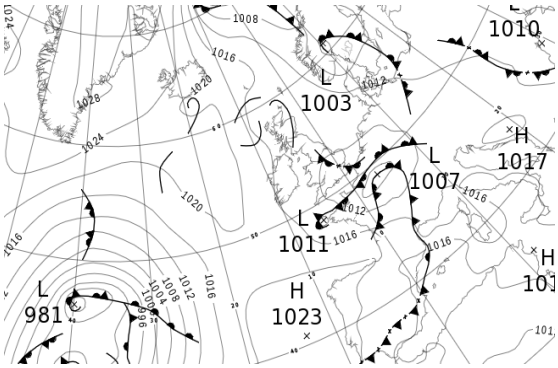



North Atlantic and Europe analysis charts and satellite images at 1200 UTC

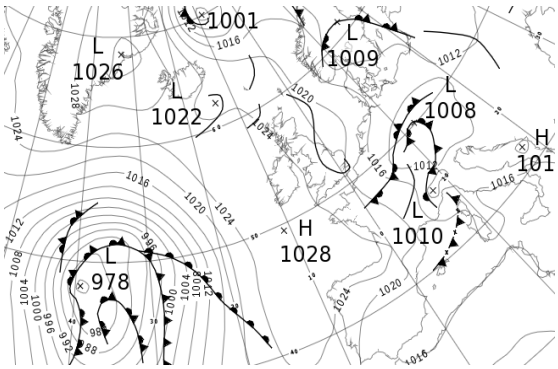



All satellite imagery copyright Met Office and EUMETSAT (European Organisation for the Exploitation of Meteorological Satellites). These show infra-red images from the geostationary MSG satellite. The rainfall rates are derived from both rain-radar and satellite data.

Daily Weather Summary for Saturday 11 May 2019

UK satellite and rain-radar precipitation rates at (L) 0000 and (R) 1200 UTC

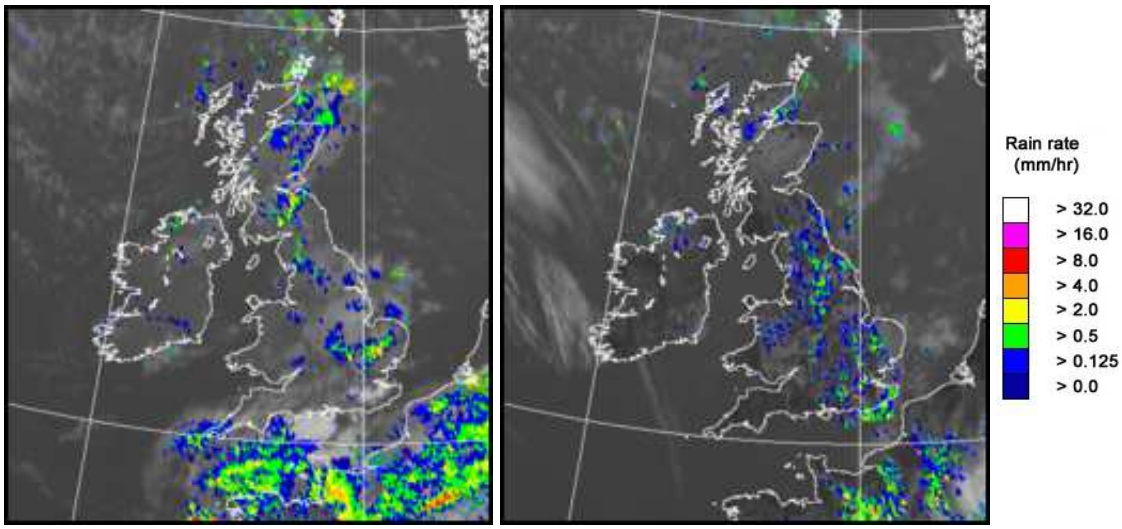

UK wind speed and direction at (L) 0000 and (R) 1200 UTC

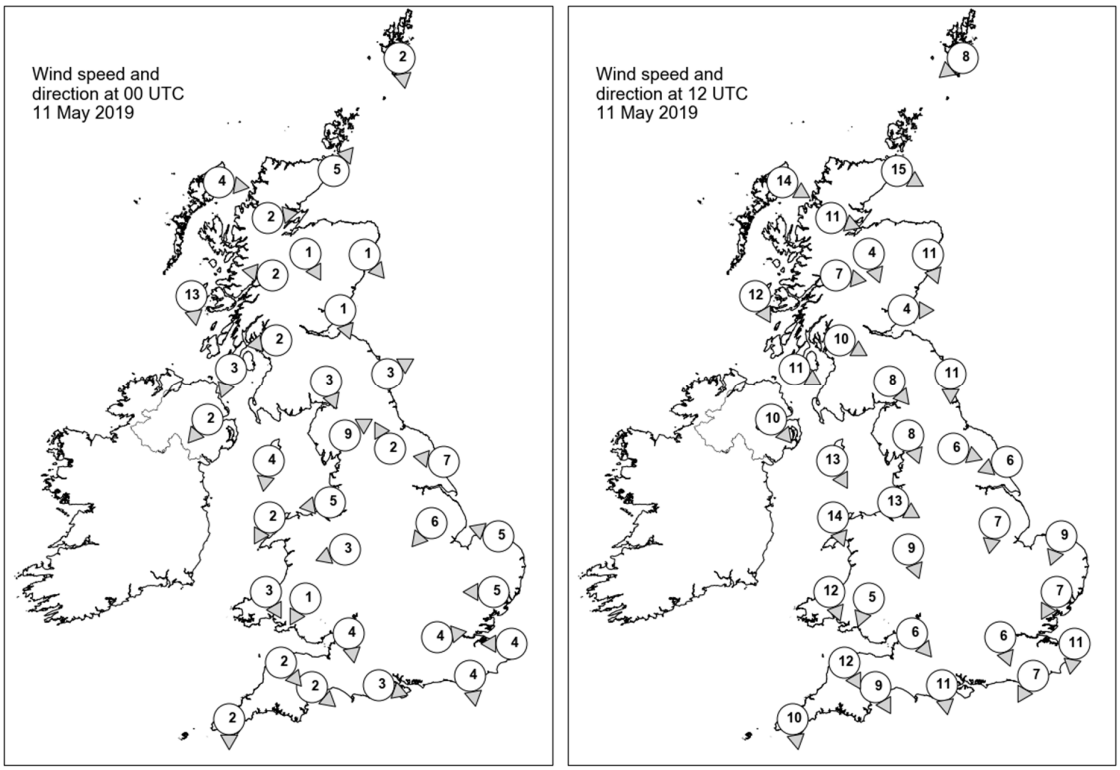

Daily Weather Summary for Saturday 11 May 2019

Selected UK readings at (L) 0000 and (R) 1200 UTC

STATIONS		0000 UTC						1200 UTC					
NO	SITE	PRESS	WDIR	WSPD	CLOUD	TEMP	TDEW	PRESS	WDIR	WSPD	CLOUD	TEMP	TDEW
1	Lerwick	1013.6	N	2	1	3.2	0.5	1020.5	NE	8	7	6.4	1.6
2	Wick	1013.9	SW	5	8	4.0	1.9	1021.1	WNW	15	5	9.1	1.2
3	Stornoway	1015.0	W	4	0	1.6	-0.4	1023.5	WNW	14	7	8.6	0.6
4	Loch Glascarnoch	1015.4	W	2	3	0.9	0.1	1022.6	WNW	11	6	8.8	-1.3
5	Aviemore	1014.5	NNW	1	8	4.0	3.6	1022.2	NNW	4	7	8.5	-2.3
6	Dyce	1014.0	NW	1	8	5.3	3.9	1021.5	NNW	11	4	10.1	1.0
7	Tulloch Bridge	1015.5	E	2	8	2.4	2.4	1023.3	W	7	5	9.4	-0.1
8	Tiree	1015.4	N	13	1	6.3	1.6	1024.5	NNW	12	1	10.0	3.1
9	Leuchars	1013.7	NNW	1	8	5.6	4.4	1021.7	W	4	6	11.9	0.0
10	Bishopton	1014.1	E	2	7	3.9	3.0	1022.6	WNW	10	1	11.7	0.8
11	Machrihanish	1013.7	NNE	3	7	6.9	3.7	1023.9	WNW	11	3	11.6	3.8
12	Boulmer	1013.4	WSW	3	0	3.8	2.3	1021.8	N	11	5	9.2	5.4
13	Eskdalemuir	1013.7	NNW	3	8	5.7	3.6	1021.6	NW	8	5	12.3	-1.2
14	Aldergrove	1014.2	NE	2	7	4.0	3.1	1024.5	NW	10	1	12.4	5.2
15	Shap	1013.2	WSW	9	8	4.8	3.0	1021.6	NNW	8	3	10.6	3.3
16	Leeming	1013.3	SSE	2	8	6.6	2.9	1021.6	WNW	6	8	8.9	4.6
17	Ronaldsway	1012.8	N	4	0	5.6	4.6	1023.9	NNW	13	0	10.9	3.4
18	Bridlington	1012.7	E	7	8	7.8	3.4	1021.1	ENE	6	0	12.8	3.4
19	Crosby	1012.5	E	5	3	4.6	3.0	1023.0	WNW	13	2	13.0	8.8
20	Valley	1012.7	NNE	2	0	5.2	3.6	1024.0	NNW	14	0	12.2	5.6
21	Waddington	1012.1	NE	6	7	7.0	5.9	1021.4	N	7	5	10.9	4.5
22	Shawbury	1012.0	ENE	3	6	7.2	6.1	1022.1	NNW	9	3	13.2	3.9
23	Weybourne	1012.0	ESE	5	6	6.7	5.2	1021.0	NNE	9	3	11.3	5.1
24	Bedford	-	-	-	-	-	-	-	-	-	-	-	-
25	Aberporth	1012.7	NNW	3	0	6.8	3.8	1023.8	NNW	12	7	10.7	7.3
26	Sennybridge	1012.9	NNE	1	7	5.1	3.6	1022.4	NNE	5	7	12.3	2.6
27	Wattisham	1011.2	E	5	8	8.0	7.5	1020.2	NNE	7	7	10.8	5.7
28	Almondsbury	1011.5	N	4	7	7.6	6.5	1022.1	NW	6	7	12.7	5.3
29	Heathrow	1010.6	W	4	7	10.7	7.7	1020.0	NNW	6	5	14.8	4.8
30	Manston	1010.8	E	4	0	7.5	7.1	1020.1	N	11	7	11.1	7.3
31	Chivenor	1012.4	NW	2	1	6.3	4.1	1023.3	NNW	12	0	13.6	5.3
32	Exeter	1011.5	NW	2	8	8.6	7.7	1021.7	NNW	9	1	15.3	5.8
33	Herstmonceux	1010.7	N	4	4	7.2	6.4	1019.9	NNE	7	7	12.3	6.1
34	Hurn	1011.1	WNW	3	8	9.5	8.5	1021.5	N	11	4	12.8	4.7
35	Camborne	1012.8	N	2	8	9.6	8.7	1024.2	N	10	3	12.1	8.8

Daily Weather Summary for Saturday 11 May 2019

Selected European readings at (L) 0000 and (R) 1200 UTC

STATIONS		0000 UTC						1200 UTC					
NO	SITE	PRESS	WDIR	WSPD	CLOUD	TEMP	TDEW	PRESS	WDIR	WSPD	CLOUD	TEMP	TDEW
1	Murmansk	1019.3	ESE	4	8	4.3	2.1	1014.0	S	10	5	16.2	9.0
2	Helsinki	1011.7	SE	4	8	7.7	7.7	1010.1	NNW	8	7	12.0	9.4
3	Stockholm	1007.8	ESE	2	-	5.9	5.5	1009.7	W	6	-	15.7	8.1
4	Oslo	1004.1	SSE	6	-	7.8	-	1010.2	NNW	8	7	9.1	-
5	Reykjavik	1022.2	SE	2	2	0.0	-8.0	1026.8	N	13	3	3.7	-8.5
6	Moscow	1006.9	E	4	7	20.0	9.3	1013.7	S	2	7	19.4	8.5
7	Kiev	1010.8	NW	2	8	10.6	9.6	1012.8	SW	6	6	17.8	7.1
8	Warsaw	1010.4	W	4	8	10.9	9.6	1011.6	W	10	4	18.1	7.0
9	Berlin	1013.3	NW	2	-	8.6	5.6	1012.3	ENE	6	-	14.6	4.4
10	De Bilt	1011.5	NE	6	4	6.7	4.5	1016.7	N	10	2	13.4	3.5
11	Dublin	1013.9	NNW	4	4	3.7	3.2	1025.0	NNW	10	5	11.9	2.0
12	Cork	1014.4	NW	10	4	6.9	3.9	1025.8	N	8	2	12.2	2.0
13	Sofia	1014.4	-	0	3	10.6	5.3	1013.7	W	2	4	18.8	3.8
14	Belgrade	1014.5	SSE	2	0	11.6	10.2	1014.1	N	2	3	21.4	9.8
15	Budapest	1013.9	SSW	2	-	9.4	7.7	1013.0	SSW	8	-	21.6	7.8
16	Prague	1014.2	N	2	-	6.6	2.7	1009.3	SW	6	7	16.1	10.6
17	Munich	1012.8	S	2	7	12.2	7.2	1011.0	SW	10	7	14.1	5.7
18	Strasbourg	1009.5	S	4	7	12.2	10.6	1009.4	SW	16	6	18.8	7.6
19	Paris	1007.5	NNE	7	8	10.8	10.3	1018.5	NNE	9	7	10.9	8.5
20	Jersey	1011.2	NNW	7	8	10.2	9.6	1022.4	NNW	15	0	13.1	7.0
21	Milan	1013.7	NW	3	-	15.4	11.1	1011.9	N	2	7	18.1	12.3
22	Marseille	1016.2	E	2	8	15.2	11.0	1016.8	W	14	7	21.2	10.1
23	Bordeaux	1017.8	W	11	8	13.5	11.4	1023.4	W	19	-	16.4	9.6
24	Rome	1016.3	NNE	3	-	10.2	9.9	1016.5	S	6	8	18.7	9.6
25	Ajaccio	1016.4	ENE	3	6	13.3	11.0	1017.2	SSW	9	8	18.9	14.0
26	Barcelona	1016.0	E	12	-	17.5	14.8	1019.8	SW	10	5	20.9	14.5
27	Majorca	1015.7	-	0	4	16.9	15.4	1017.2	SSW	12	3	25.5	15.5
28	Madrid	1017.3	SSE	2	0	16.1	9.5	1018.2	N	5	2	24.7	3.8
29	Lisbon	1020.8	-	-	-	14.8	12.0	1020.5	-	-	-	23.1	11.5
30	Athens	1011.8	N	2	-	15.9	14.8	1015.5	S	5	1	23.4	14.9
31	Malta	1015.9	NNW	4	0	15.7	13.2	1017.5	SSW	8	1	24.1	8.5
32	Gibraltar	1015.3	SW	11	0	23.6	14.4	1017.6	NE	9	0	22.5	13.4

Daily Weather Summary for Saturday 11 May 2019

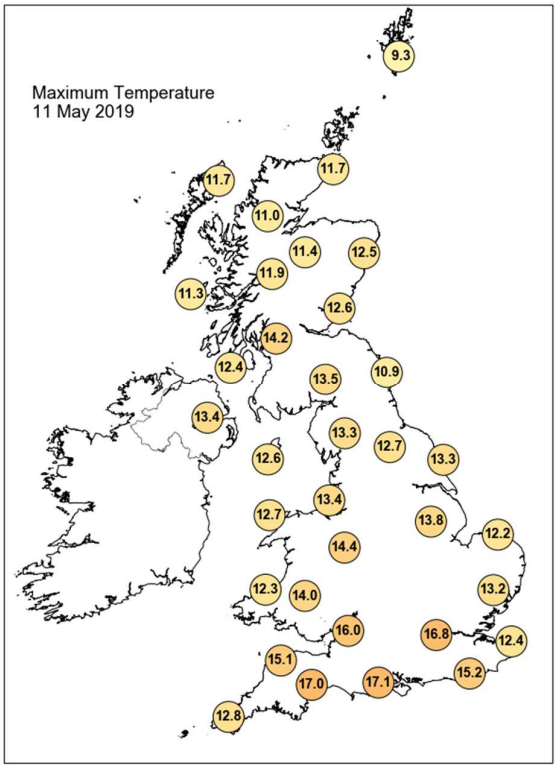

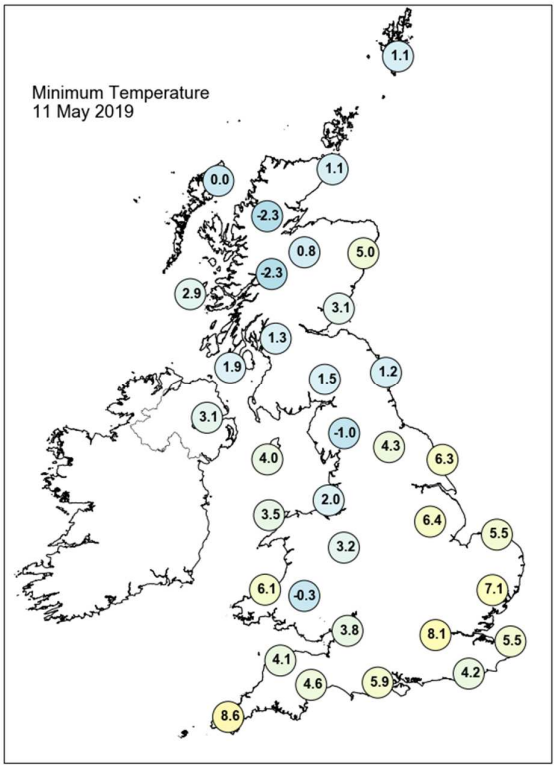

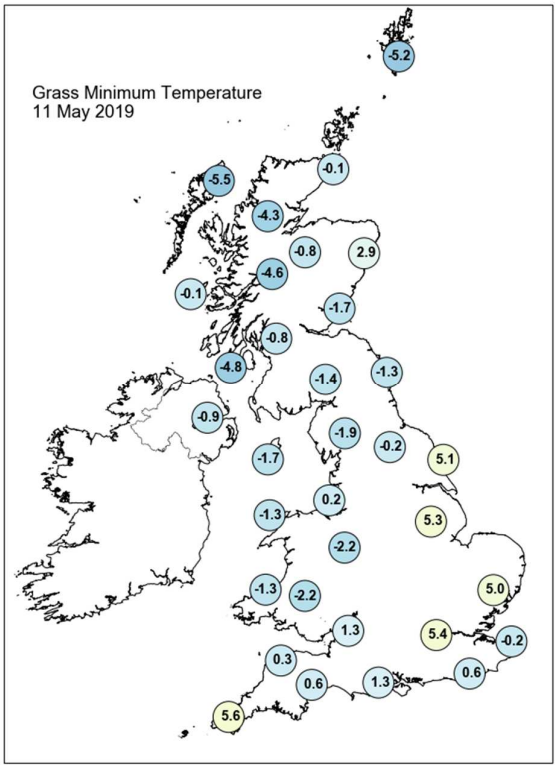

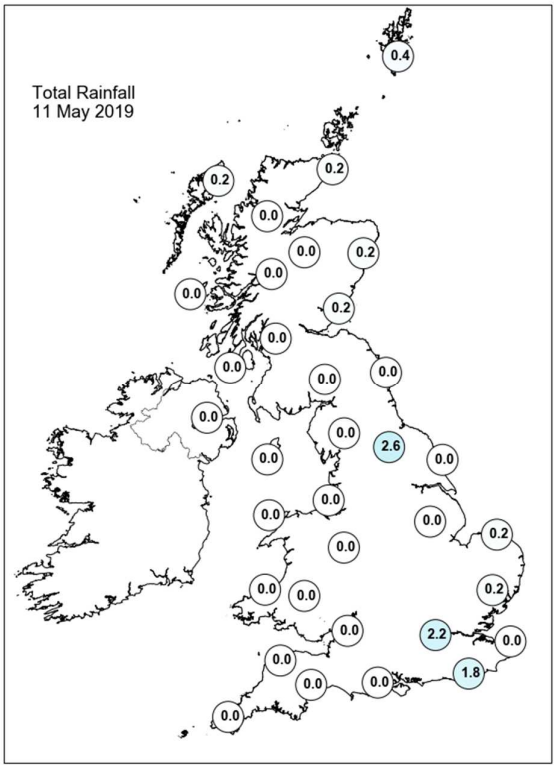

Daily Weather Summary for Saturday 11 May 2019

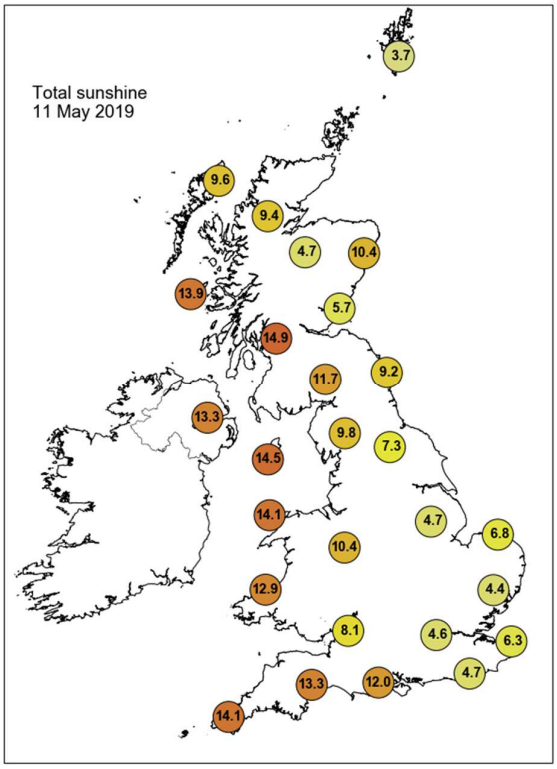

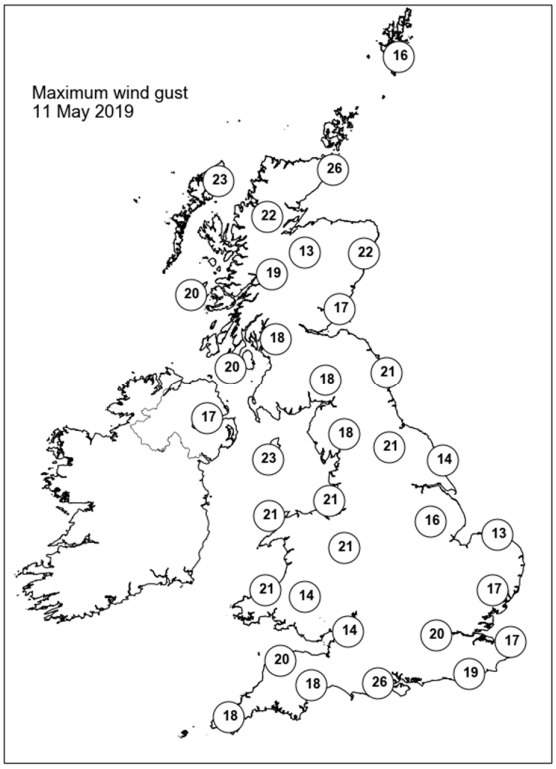

None of the selected stations observed a day of sleet or snow falling or non-zero snow depth at 0900 UTC.

Daily Weather Summary for Sunday 12 May 2019

This day's summary created 19/05/2019 03:00

Summary of the UK Weather for Sunday 12 May 2019

A ridge of high pressure built across the UK from the west through Sunday bringing a spell of fine settled weather for many.

The small hours of Sunday morning were largely dry and cloud free with light winds, but for a smattering of light showers across northern Scotland. Some patchy mist and fog developed in the hours before dawn, mainly across eastern parts of England, and a frost developed overnight across northern parts of the UK.

Any mist and fog cleared through the first part of the morning. Sunday was a fine, bright and sunny day with predominantly light winds. Southwestern parts, however, saw a fresher breeze develop for the afternoon. Where winds were light, a sea-breeze developed by the afternoon along many of the UK's coast lines. During the latter half of the afternoon cloud built across northwest Scotland, ahead of an approaching front.

On Sunday night the weather remained settled with largely clear skies. However, cloud across northwest Scotland pushed further eastwards across northern Scotland and brought some patchy light rain to the Outer Hebrides.

Daily Extremes

Highest Maximum	**18.8°C** Virginstow, Beaworthy (Devon, 147mAMSL)
Lowest Maximum	**9.3°C** Baltasound No 2 (Shetland, 15mAMSL)
Highest Minimum	**8.7°C** Wight: St Catherines Point (Isle Of Wight, 20mAMSL) also Swanage (Dorset, 10mAMSL)
Lowest Minimum	**-4.6°C** Kinbrace, Hatchery (Sutherland, 103mAMSL)
Lowest Grass Minimum	**-7.1°C** Tyndrum No 3 (Perthshire (in Central Region), 168mAMSL)
Most Rainfall	**1.2mm** Baltasound No 2 (Shetland, 15mAMSL)
Most Sunshine	**14.9hr** Morecambe No 2 (Lancashire, 7mAMSL)
Highest Gust	**32Kt 37mph** Sella Ness (Shetland, 7mAMSL)
Highest Gust (mountain)	**23Kt 26mph** Glen Ogle (Perthshire (in Central Region), 564mAMSL) also Great Dun Fell No 2 (Cumbria, 847mAMSL) also Cairngorm Summit (Inverness-shire, 1237mAMSL)
Greatest Snow Depth at 0900 UTC	No non-zero values

mAMSL refers to station elevation in metres above mean sea level

Daily Weather Summary for Sunday 12 May 2019

North Atlantic and Europe analysis charts and satellite images at 0000 UTC

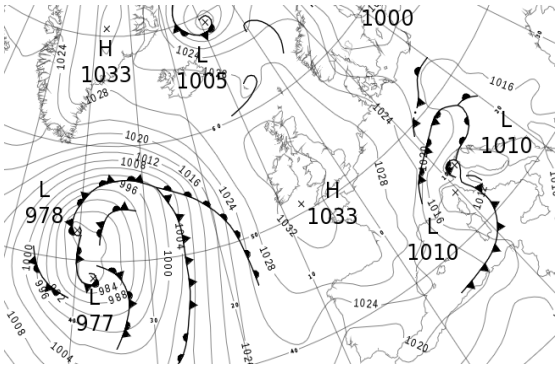



North Atlantic and Europe analysis charts and satellite images at 1200 UTC

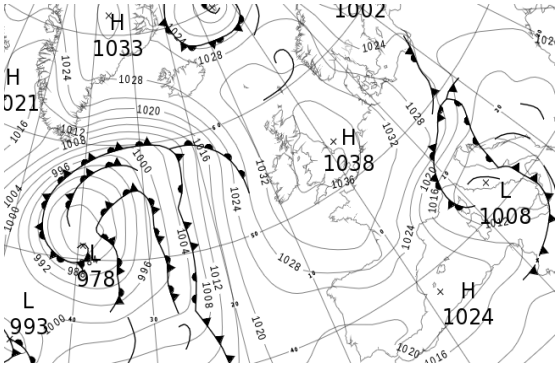



All satellite imagery copyright Met Office and EUMETSAT (European Organisation for the Exploitation of Meteorological Satellites). These show infra-red images from the geostationary MSG satellite. The rainfall rates are derived from both rain-radar and satellite data.

Daily Weather Summary for Sunday 12 May 2019

UK satellite and rain-radar precipitation rates at (L) 0000 and (R) 1200 UTC

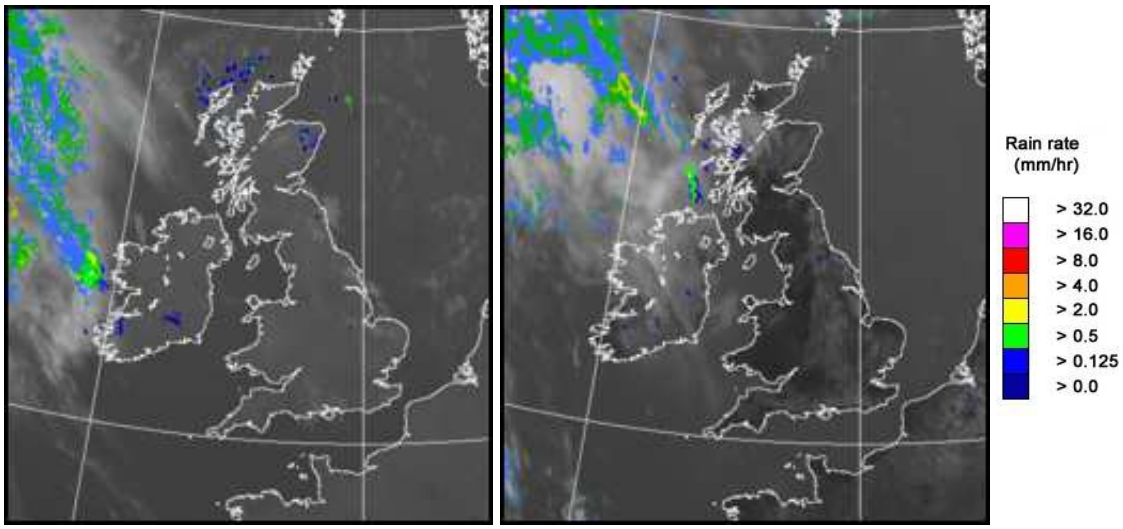

UK wind speed and direction at (L) 0000 and (R) 1200 UTC

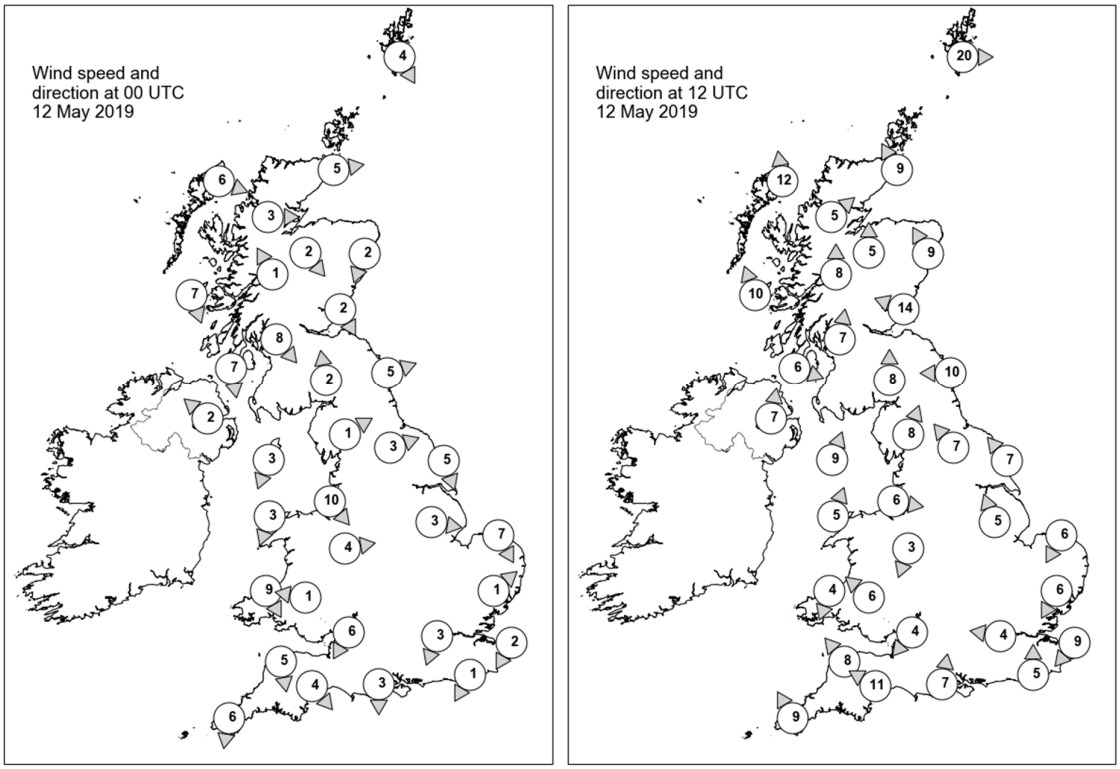

Daily Weather Summary for Sunday 12 May 2019

Selected UK readings at (L) 0000 and (R) 1200 UTC

STATIONS		0000 UTC						1200 UTC					
NO	SITE	PRESS	WDIR	WSPD	CLOUD	TEMP	TDEW	PRESS	WDIR	WSPD	CLOUD	TEMP	TDEW
1	Lerwick	1030.1	NNW	4	1	2.6	-0.9	1033.6	W	20	2	9.1	1.0
2	Wick	1030.9	W	5	2	1.5	0.5	1035.1	SSE	9	7	8.8	3.8
3	Stornoway	1032.4	WNW	6	0	2.2	0.5	1034.9	S	12	7	10.3	2.4
4	Loch Glascarnoch	1033.1	W	3	3	-0.4	-1.7	1034.6	SW	5	2	11.0	-2.3
5	Aviemore	1032.4	NW	2	8	3.3	0.9	1034.0	S	5	1	13.3	-0.4
6	Dyce	1031.4	NNE	2	6	3.4	1.8	1035.7	SSE	9	6	10.4	3.4
7	Tulloch Bridge	1033.9	SSE	1	0	-1.4	-1.8	1035.0	S	8	4	12.3	-2.5
8	Tiree	1032.8	NNW	7	4	4.8	1.9	1035.5	SSE	10	8	9.7	5.0
9	Leuchars	1031.3	NNW	2	0	3.1	2.7	1036.0	ESE	14	2	10.7	5.2
10	Bishopton	1031.8	NW	8	0	5.1	1.2	1035.4	S	7	1	13.9	-2.8
11	Machrihanish	1032.3	N	7	0	5.1	2.2	1035.6	WNW	6	6	12.5	0.6
12	Boulmer	1031.2	WSW	5	8	5.4	3.6	1036.6	E	10	1	10.8	6.1
13	Eskdalemuir	1032.1	S	2	0	0.5	-1.2	1035.3	S	8	0	13.5	-3.7
14	Aldergrove	1033.1	SE	2	0	4.4	1.4	1035.4	S	7	6	14.0	3.4
15	Shap	1032.5	WSW	1	0	0.0	-1.3	1035.8	SSW	8	0	12.9	0.7
16	Leeming	1031.5	WSW	3	0	3.5	2.3	1036.3	SE	7	6	13.6	4.3
17	Ronaldsway	1032.5	NNE	3	1	7.6	4.3	1036.8	SSW	9	0	11.3	6.8
18	Bridlington	1030.9	NNW	5	7	7.1	4.5	1037.3	SE	7	1	13.2	6.8
19	Crosby	1032.1	NW	10	0	7.8	5.2	1037.2	W	6	0	11.9	5.2
20	Valley	1032.7	NNE	3	0	5.1	3.0	1036.8	SSW	5	0	13.4	5.3
21	Waddington	1031.2	W	3	4	7.3	5.3	1037.1	SSE	5	3	14.1	2.9
22	Shawbury	1032.5	W	4	0	3.4	0.5	1036.8	NNE	3	0	13.7	0.6
23	Weybourne	1030.6	NNW	7	4	7.3	3.8	1038.0	NNE	6	0	11.9	5.8
24	Bedford	-	-	-	-	-	-	-	-	-	-	-	-
25	Aberporth	1032.7	NNW	9	0	7.9	5.2	1036.4	NNE	4	0	12.3	3.4
26	Sennybridge	1034.2	E	1	0	-1.5	-2.4	1036.3	SE	6	0	13.1	-3.3
27	Wattisham	1031.1	SW	1	1	5.0	3.7	1037.0	NNE	6	5	12.5	1.1
28	Almondsbury	1032.0	NNE	6	4	8.2	3.5	1036.4	NE	4	0	14.7	1.1
29	Heathrow	1031.0	NNE	3	0	7.7	6.3	1036.5	E	4	5	15.0	1.8
30	Manston	1031.0	NNE	2	0	6.2	3.3	1037.4	NE	9	0	11.9	4.1
31	Chivenor	1032.4	N	5	0	7.8	2.5	1035.5	SE	8	4	16.9	5.2
32	Exeter	1031.8	NW	4	1	6.9	3.9	1035.7	ESE	11	0	16.0	7.3
33	Herstmonceux	1030.9	NNE	1	0	4.6	4.1	1036.9	S	5	7	11.9	7.5
34	Hurn	1030.8	N	3	7	7.5	4.9	1036.2	S	7	7	14.4	7.4
35	Camborne	1032.7	N	6	0	9.2	7.2	1035.2	SSE	9	2	14.2	4.3

Daily Weather Summary for Sunday 12 May 2019

Selected European readings at (L) 0000 and (R) 1200 UTC

STATIONS		0000 UTC						1200 UTC					
NO	SITE	PRESS	WDIR	WSPD	CLOUD	TEMP	TDEW	PRESS	WDIR	WSPD	CLOUD	TEMP	TDEW
1	Murmansk	1017.5	N	10	3	7.3	4.8	1010.7	N	10	8	8.4	3.8
2	Helsinki	1007.9	WSW	14	8	9.5	9.2	1020.3	SW	16	2	13.8	6.8
3	Stockholm	1012.6	W	6	-	8.6	3.2	1020.9	W	10	-	12.2	5.4
4	Oslo	1018.5	N	6	-	5.8	-	1025.8	N	10	4	11.1	-
5	Reykjavik	1029.8	ESE	3	1	1.4	-8.7	1026.8	ESE	10	7	6.7	-10.3
6	Moscow	1020.9	-	0	0	11.0	9.7	1024.0	N	2	7	22.0	6.2
7	Kiev	1018.3	WSW	4	3	10.7	8.9	1021.3	S	4	4	19.1	9.7
8	Warsaw	1016.0	SE	4	7	12.7	5.9	1019.1	E	10	6	22.0	8.2
9	Berlin	1020.3	NNW	10	-	9.6	1.5	1027.6	NW	8	-	16.3	1.4
10	De Bilt	1028.4	NNW	4	6	7.0	3.2	1035.0	N	8	4	12.5	3.3
11	Dublin	1033.2	E	6	1	3.9	2.9	1035.7	ESE	8	6	13.4	7.4
12	Cork	1032.5	NW	6	1	8.4	2.4	1035.3	SSE	14	1	12.9	6.0
13	Sofia	1016.7	SE	2	2	10.6	5.3	1013.1	ESE	8	6	21.7	7.2
14	Belgrade	1012.4	SE	4	4	16.2	9.4	1012.5	E	8	5	23.0	11.1
15	Budapest	1013.9	ESE	4	-	12.9	9.4	1016.3	ENE	8	-	22.8	8.1
16	Prague	1015.6	N	4	-	10.1	9.4	1026.1	NNW	10	8	10.8	2.5
17	Munich	1018.4	W	8	8	7.4	6.1	1029.3	WNW	6	7	6.5	5.1
18	Strasbourg	1024.7	NNW	5	-	8.2	6.0	1031.9	NNE	9	6	12.4	4.4
19	Paris	1029.2	N	5	0	8.6	4.2	1034.6	NNE	11	5	13.2	3.5
20	Jersey	1030.8	NNW	6	0	9.4	8.2	1035.3	SE	10	0	15.9	8.0
21	Milan	1011.9	W	4	-	12.4	9.1	1016.0	SSE	8	7	15.5	9.9
22	Marseille	1019.2	NW	27	-	14.0	5.9	1016.1	NW	32	-	19.8	5.4
23	Bordeaux	1029.9	WSW	5	-	9.5	8.7	1031.1	NE	10	-	17.5	5.7
24	Rome	1011.7	S	7	-	16.4	15.2	1008.5	WNW	12	5	18.3	11.1
25	Ajaccio	1013.6	NNE	3	-	12.1	9.8	1010.3	WNW	14	-	20.5	0.8
26	Barcelona	1023.3	W	4	0	15.0	13.4	1022.5	SSW	9	1	19.5	8.9
27	Majorca	1023.4	-	0	0	14.4	10.4	1022.2	WSW	20	3	23.2	12.5
28	Madrid	1025.2	NNE	9	6	14.4	1.6	1021.8	N	7	2	24.0	-7.0
29	Lisbon	1019.1	-	-	-	20.8	12.7	1018.3	-	-	-	30.2	10.5
30	Athens	1016.5	N	2	-	16.7	10.6	1017.0	S	5	1	25.4	11.8
31	Malta	1016.2	SW	3	8	17.3	16.5	1014.5	NNW	17	8	17.5	12.6
32	Gibraltar	1019.7	E	15	0	20.6	15.0	1022.5	E	17	6	19.7	16.6

Daily Weather Summary for Sunday 12 May 2019

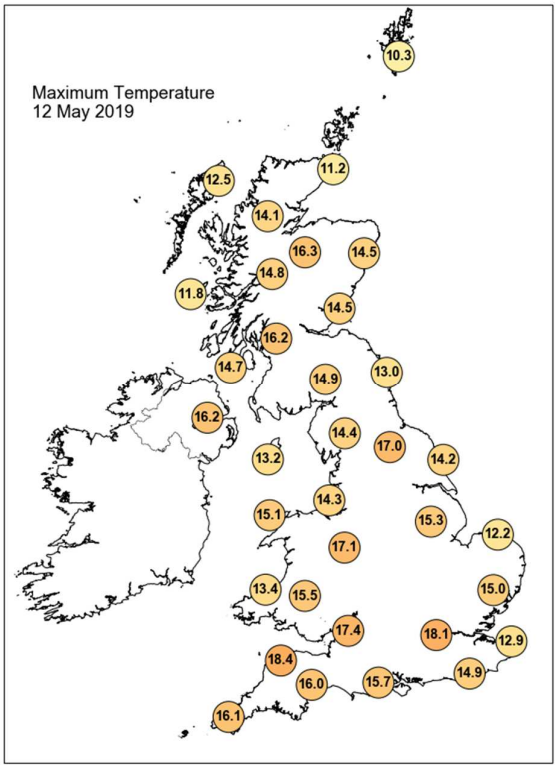

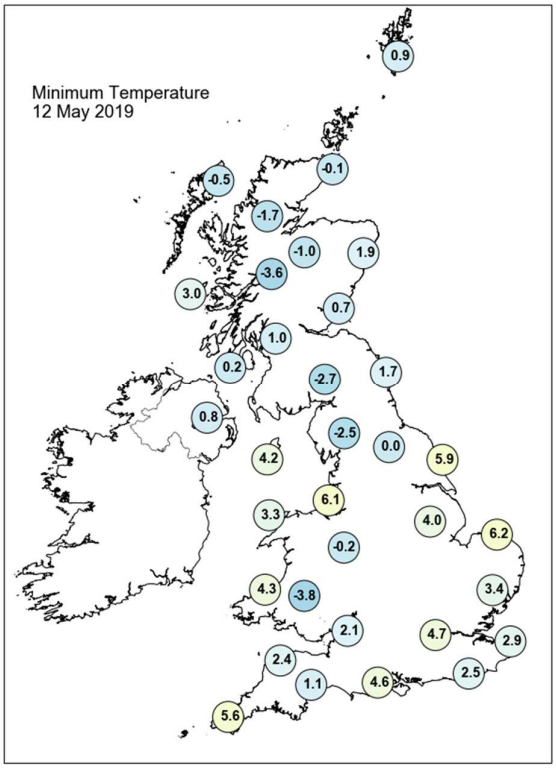

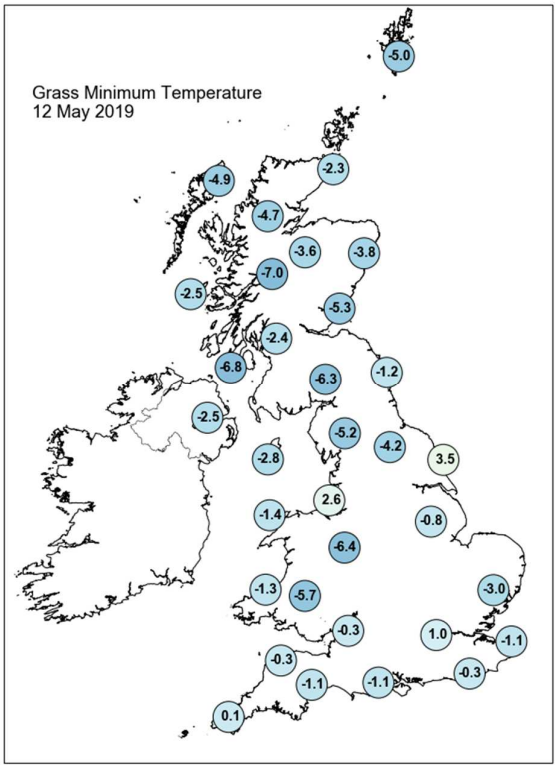

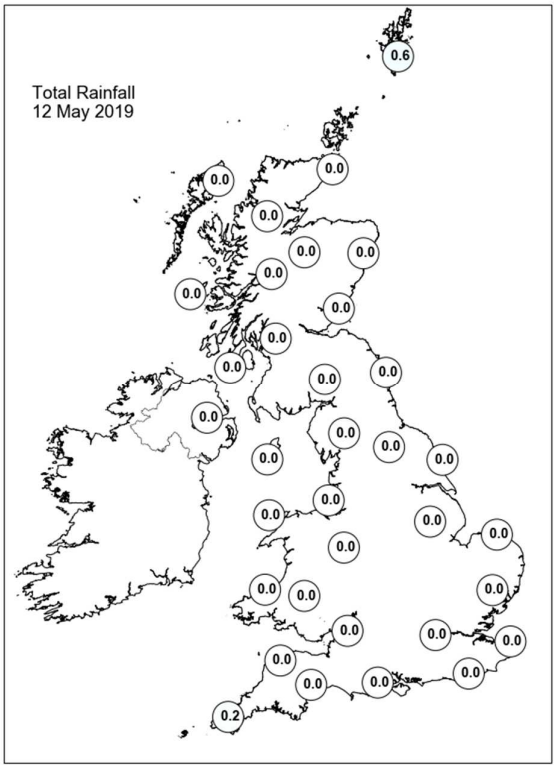

Daily Weather Summary for Sunday 12 May 2019

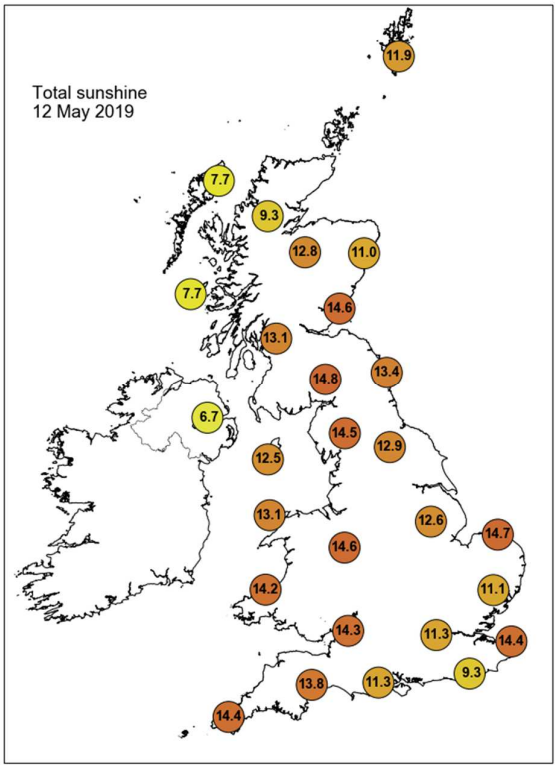

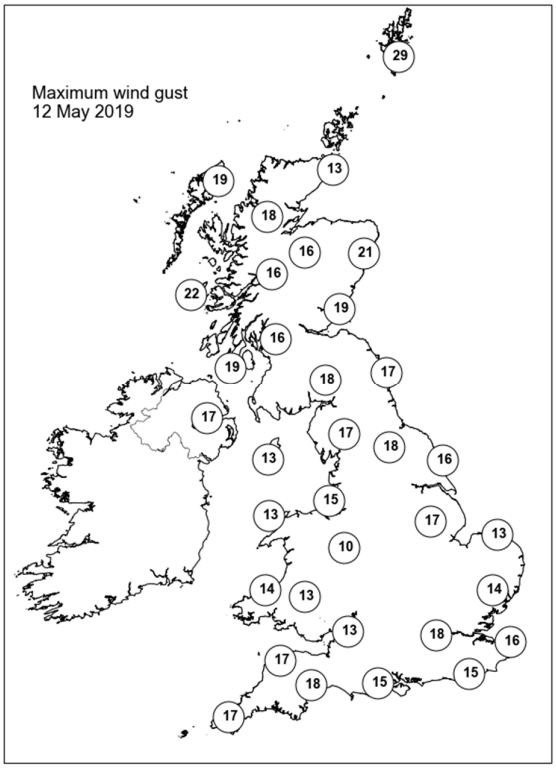

None of the selected stations observed a day of sleet or snow falling or non-zero snow depth at 0900 UTC.

Daily Weather Summary for Monday 13 May 2019

This day's summary created 20/05/2019 03:00

Summary of the UK Weather for Monday 13 May 2019

With high pressure centred just to the east of the UK, it was dry through the early hours of the day, with mostly clear skies and light winds. However, there was cloud across northern Scotland associated with a weak weather front, and there was a fresh breeze across parts of the English Channel coast, Cornwall and the Outer Hebrides. Where skies were clear and winds were light a rural frost developed towards dawn. Through daylight hours, the whole of the UK had a dry day with plenty of warm sunshine. Brisk onshore winds near the coasts in eastern and southern England kept temperatures a good deal lower here. Temperatures were around normal for the time of year, except across Scotland where they were above normal.

Daily Extremes

Highest Maximum	**21.8°C** Achfary (Sutherland, 46mAMSL)
Lowest Maximum	**11.3°C** Fair Isle (Shetland, 57mAMSL)
Highest Minimum	**11.5°C** Scilly: St Marys Airport (Isles Of Scilly, 31mAMSL)
Lowest Minimum	**-1.4°C** Wallington (Northumberland, 150mAMSL)
Lowest Grass Minimum	**-5.5°C** Goudhurst (Kent, 85mAMSL)
Most Rainfall	**0.2mm** Fair Isle (Shetland, 57mAMSL) also Baltasound No 2 (Shetland, 15mAMSL) also Dunbar (East Lothian, 23mAMSL)
Most Sunshine	**14.9hr** East Malling (Kent, 33mAMSL)
Highest Gust	**39Kt 45mph** Stornoway Airport (Western Isles, 15mAMSL)
Highest Gust (mountain)	**39Kt 45mph** Bealach Na Ba No 2 (Ross & Cromarty, 773mAMSL)
Greatest Snow Depth at 0900 UTC	No non-zero values

mAMSL refers to station elevation in metres above mean sea level

Daily Weather Summary for Monday 13 May 2019

North Atlantic and Europe analysis charts and satellite images at 0000 UTC

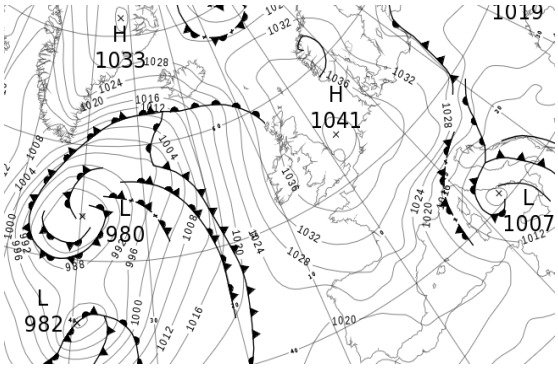

North Atlantic and Europe analysis charts and satellite images at 1200 UTC

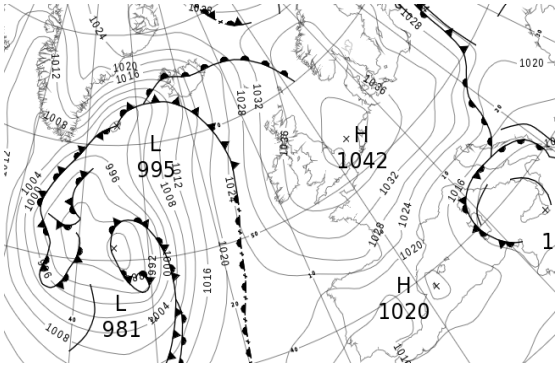



All satellite imagery copyright Met Office and EUMETSAT (European Organisation for the Exploitation of Meteorological Satellites). These show infra-red images from the geostationary MSG satellite. The rainfall rates are derived from both rain-radar and satellite data.

Daily Weather Summary for Monday 13 May 2019

UK satellite and rain-radar precipitation rates at (L) 0000 and (R) 1200 UTC

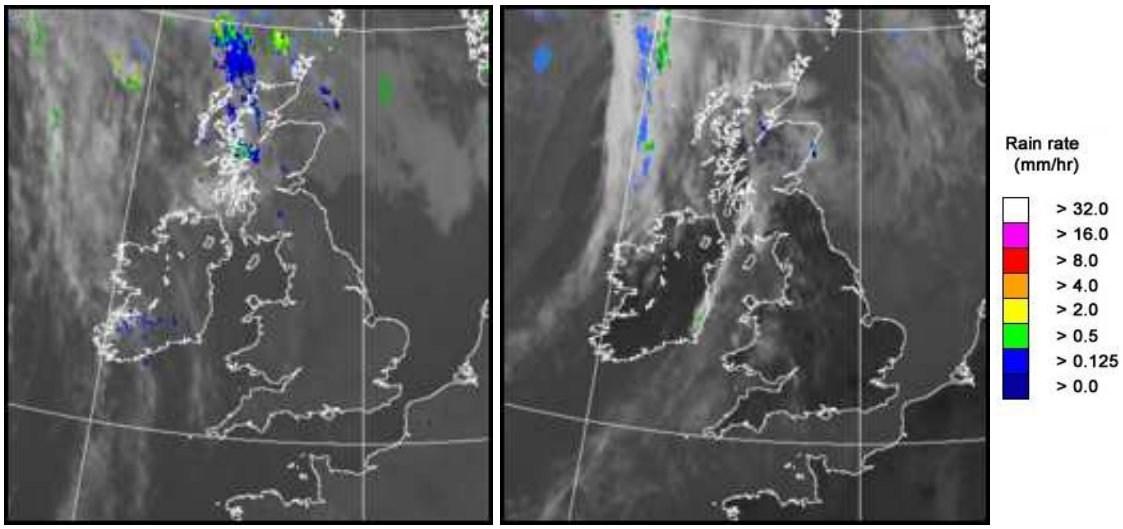

UK wind speed and direction at (L) 0000 and (R) 1200 UTC

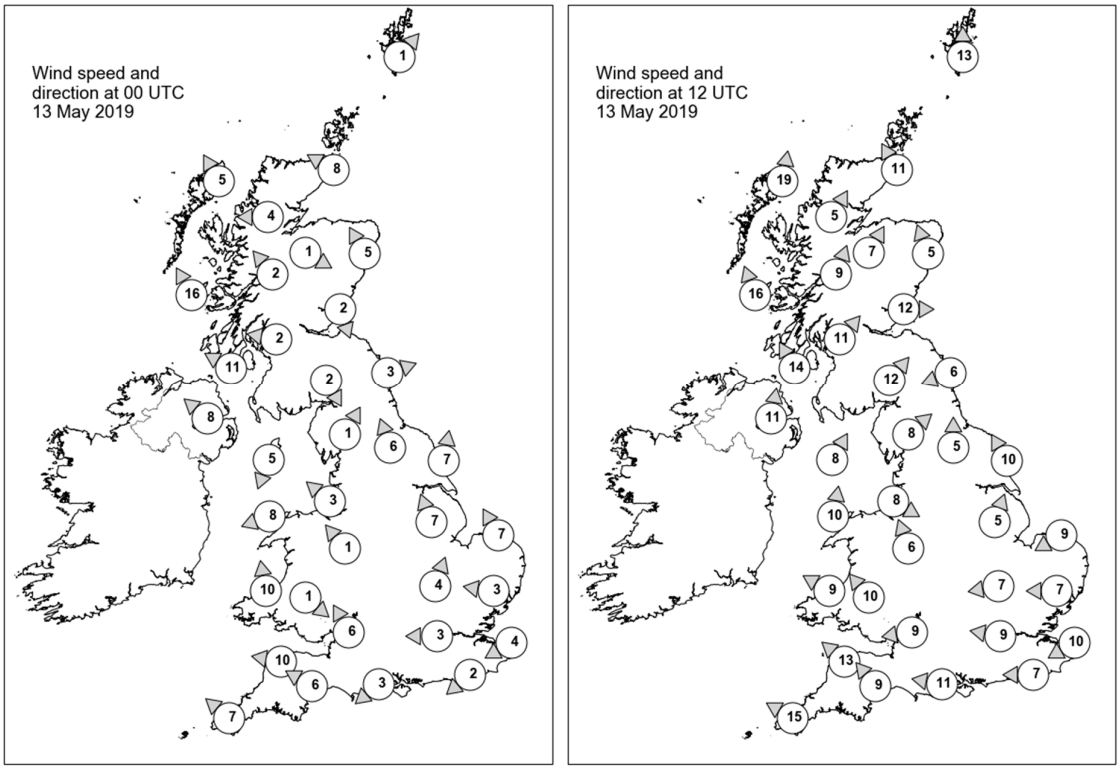

Daily Weather Summary for Monday 13 May 2019

Selected UK readings at (L) 0000 and (R) 1200 UTC

STATIONS		0000 UTC						1200 UTC					
NO	SITE	PRESS	WDIR	WSPD	CLOUD	TEMP	TDEW	PRESS	WDIR	WSPD	CLOUD	TEMP	TDEW
1	Lerwick	1037.3	SW	1	5	3.6	2.6	1036.8	S	13	6	10.4	7.6
2	Wick	1036.4	ESE	8	8	8.5	6.9	1036.0	SSE	11	7	11.7	5.8
3	Stornoway	1034.7	SSE	5	8	9.5	6.4	1034.3	S	19	0	14.0	6.3
4	Loch Glascarnoch	1036.5	E	4	8	7.8	2.5	1034.8	SSW	5	4	16.6	0.9
5	Aviemore	1037.2	WNW	1	6	4.7	0.8	1035.7	SSW	7	2	17.6	1.8
6	Dyce	1037.2	SSE	5	8	8.1	5.1	1036.3	SSE	5	7	15.7	6.3
7	Tulloch Bridge	1037.5	SE	2	8	7.9	-0.5	1036.5	SSW	9	4	16.8	2.3
8	Tiree	1035.0	SSE	16	6	10.0	7.2	1035.4	SSE	16	0	13.1	8.1
9	Leuchars	1037.5	NNW	2	2	4.2	3.2	1037.3	W	12	7	16.6	4.4
10	Bishopton	1037.8	E	2	7	7.2	3.7	1037.6	SW	11	4	15.9	5.9
11	Machrihanish	1036.7	ESE	11	6	8.8	4.5	1037.2	SSE	14	0	16.3	8.4
12	Boulmer	1037.9	WSW	3	0	4.3	2.7	1038.3	ENE	6	6	13.1	8.3
13	Eskdalemuir	1039.3	NNW	2	0	1.6	0.1	1038.5	SW	12	7	16.2	6.0
14	Aldergrove	1036.6	SE	8	0	9.3	3.7	1036.8	S	11	0	17.3	6.1
15	Shap	1039.5	SSW	1	0	2.5	-0.4	1038.8	SW	8	0	15.8	7.7
16	Leeming	1039.2	SSE	6	0	5.8	3.2	1038.8	S	5	1	18.5	5.4
17	Ronaldsway	1037.8	NNE	5	0	6.7	3.8	1039.4	SSW	8	4	12.4	8.5
18	Bridlington	1039.6	S	7	0	8.7	6.0	1039.3	SSE	10	1	13.8	9.0
19	Crosby	1038.2	SE	3	0	6.5	1.6	1039.6	WNW	8	0	16.6	7.9
20	Valley	1037.3	ENE	8	0	8.2	3.7	1039.4	S	10	5	14.7	7.9
21	Waddington	1039.8	SSE	7	0	6.4	4.5	1040.3	SSW	5	3	15.9	4.4
22	Shawbury	1038.4	SE	1	0	6.3	3.5	1039.6	SSE	6	4	15.9	6.8
23	Weybourne	1040.2	SSE	7	0	5.8	4.3	1041.3	ENE	9	0	12.0	7.3
24	Bedford	1040.3	SSW	4	0	6.2	3.8	1040.6	E	7	0	14.7	5.2
25	Aberporth	1037.5	S	10	0	8.4	4.8	1038.5	ESE	9	0	15.9	6.3
26	Sennybridge	1039.3	NW	1	0	2.8	0.1	1038.9	SE	10	0	15.0	4.5
27	Wattisham	1040.3	E	3	0	6.2	4.1	1040.7	E	7	2	13.7	2.4
28	Almondsbury	1038.8	SSE	6	0	9.9	5.8	1039.3	E	9	0	16.2	2.3
29	Heathrow	1040.0	E	3	0	7.3	2.7	1040.0	E	9	0	16.3	4.0
30	Manston	1039.9	ENE	4	0	5.6	3.5	1041.0	ENE	10	4	11.8	5.7
31	Chivenor	1038.2	E	10	0	9.1	7.0	1038.2	SE	13	0	16.8	0.8
32	Exeter	1038.4	ESE	6	0	7.9	5.3	1039.0	SE	9	0	13.5	7.3
33	Herstmonceux	1039.7	NE	2	0	4.3	3.2	1039.5	E	7	4	16.1	6.0
34	Hurn	1039.3	NE	3	2	5.2	3.9	1039.4	E	11	0	15.3	0.7
35	Camborne	1036.6	SE	7	2	10.4	5.8	1037.3	ESE	15	5	13.6	5.3

Daily Weather Summary for Monday 13 May 2019

Selected European readings at (L) 0000 and (R) 1200 UTC

STATIONS		0000 UTC						1200 UTC					
NO	SITE	PRESS	WDIR	WSPD	CLOUD	TEMP	TDEW	PRESS	WDIR	WSPD	CLOUD	TEMP	TDEW
1	Murmansk	1011.5	S	12	7	8.9	5.1	1017.6	SW	17	7	8.0	1.6
2	Helsinki	1027.9	-	0	1	4.3	3.1	1029.5	NW	8	1	12.3	-0.1
3	Stockholm	1028.7	NNE	4	-	7.1	3.2	1033.7	N	8	-	10.0	-2.5
4	Oslo	1032.8	NNE	6	-	2.6	-	1036.2	SW	6	6	11.1	-
5	Reykjavik	1017.5	ENE	19	8	3.6	0.7	1010.2	SE	21	8	10.2	7.6
6	Moscow	1025.2	-	0	8	14.2	13.5	1022.3	N	6	6	20.6	10.6
7	Kiev	1023.0	N	2	0	12.3	10.0	1021.7	NE	6	6	21.6	11.4
8	Warsaw	1027.7	NW	12	7	7.6	6.2	1030.4	NW	14	8	10.2	5.3
9	Berlin	1034.3	NNW	10	-	8.0	-1.0	1035.1	N	12	-	14.6	-0.7
10	De Bilt	1039.6	NNE	2	0	3.3	2.5	1040.0	NE	6	2	14.1	1.9
11	Dublin	1037.2	SSE	2	5	8.0	1.1	1037.5	SE	12	5	17.4	7.0
12	Cork	1035.4	SE	8	6	7.5	6.5	1036.0	SSE	17	2	13.6	8.5
13	Sofia	1015.8	-	0	4	13.3	8.4	1016.5	SE	6	7	16.6	7.5
14	Belgrade	1014.3	ESE	8	7	16.7	11.8	1016.7	ESE	10	7	20.9	10.2
15	Budapest	1019.0	NNW	6	-	13.5	9.7	1020.5	NNW	6	-	20.2	10.6
16	Prague	1031.6	N	4	-	10.0	0.9	1032.6	N	10	5	13.4	-1.0
17	Munich	1033.8	WSW	4	8	6.0	4.9	1032.3	NE	6	7	12.2	-1.2
18	Strasbourg	1034.6	NNE	4	-	6.9	2.0	1033.4	NNE	18	-	16.2	1.1
19	Paris	1036.5	NE	13	0	8.5	3.7	1035.4	NE	14	2	15.7	3.8
20	Jersey	1037.4	ENE	10	0	8.8	4.9	1036.7	ENE	13	0	14.3	4.7
21	Milan	1017.7	WNW	3	4	13.7	8.1	1019.4	SSE	8	-	20.0	4.9
22	Marseille	1017.7	N	14	-	13.6	2.2	1017.7	WNW	9	-	21.5	4.1
23	Bordeaux	1031.0	NE	9	-	11.9	3.1	1027.7	NNE	17	-	18.2	2.5
24	Rome	1008.0	NE	4	-	11.9	10.4	1011.0	NE	10	6	19.6	10.1
25	Ajaccio	1011.5	NNE	4	7	12.0	6.3	1013.3	SW	8	8	19.7	10.1
26	Barcelona	1021.5	NNE	6	0	14.4	10.2	1020.7	S	10	2	19.6	8.7
27	Majorca	1021.9	NNE	1	1	12.0	9.4	1019.9	NW	12	4	22.1	9.3
28	Madrid	1021.7	N	5	0	15.5	-1.6	1015.2	S	4	0	27.0	-2.6
29	Lisbon	1016.9	-	-	-	27.2	3.5	1015.3	ENE	5	0	31.3	6.2
30	Athens	1013.4	N	1	-	17.4	7.6	1014.1	WSW	3	6	21.4	13.6
31	Malta	1011.7	NW	10	3	14.6	8.3	1009.6	WNW	17	5	19.6	9.3
32	Gibraltar	1019.4	E	15	0	18.7	13.8	1018.6	E	17	2	19.9	15.8

Daily Weather Summary for Monday 13 May 2019

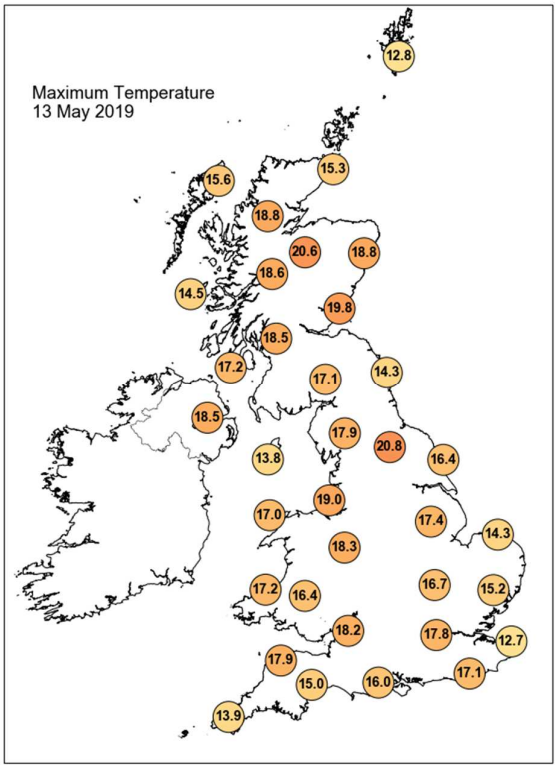

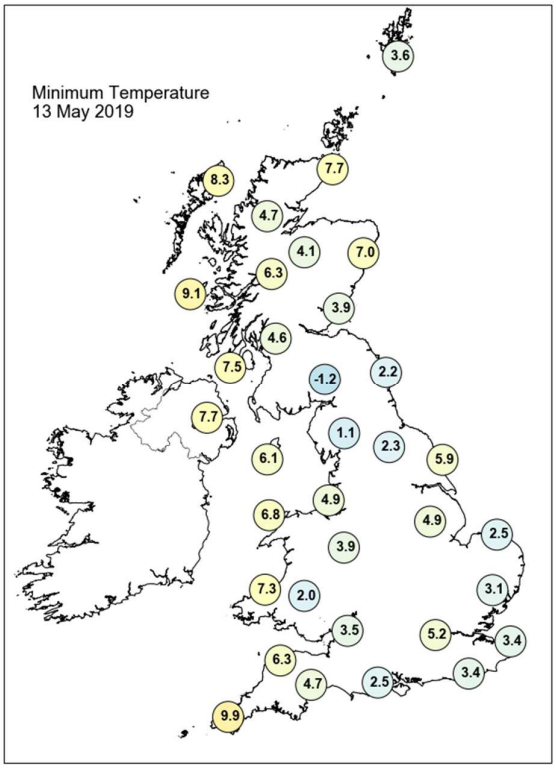

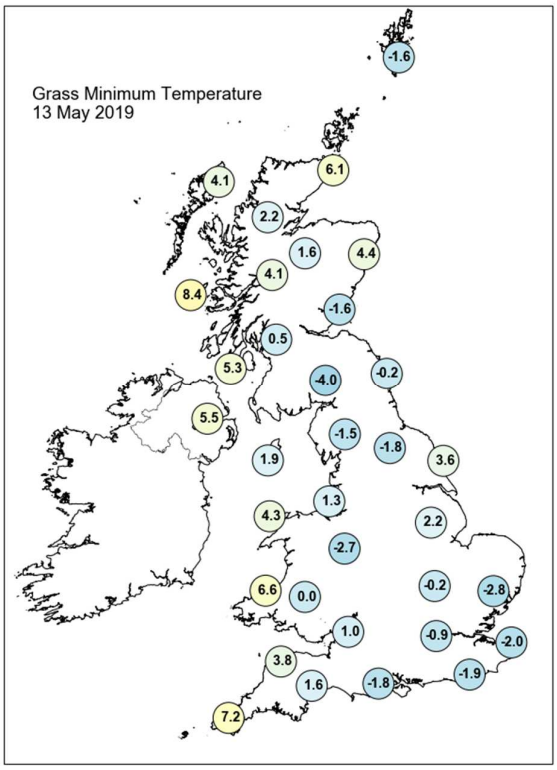

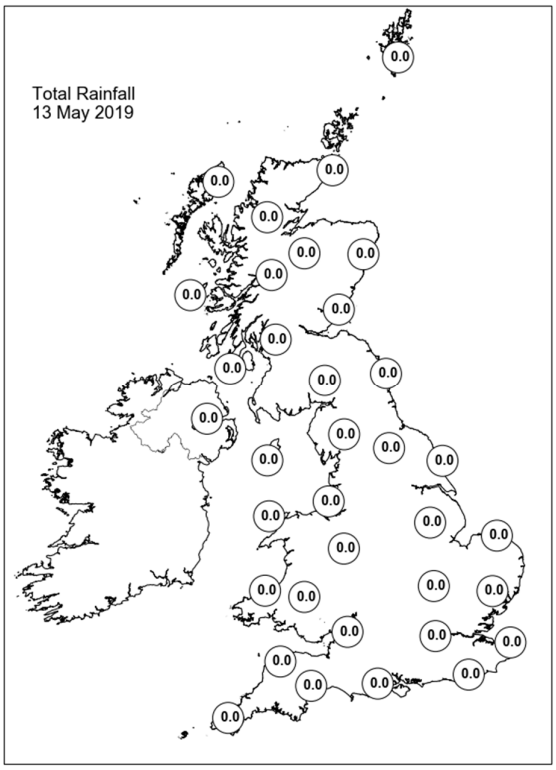

Daily Weather Summary for Monday 13 May 2019

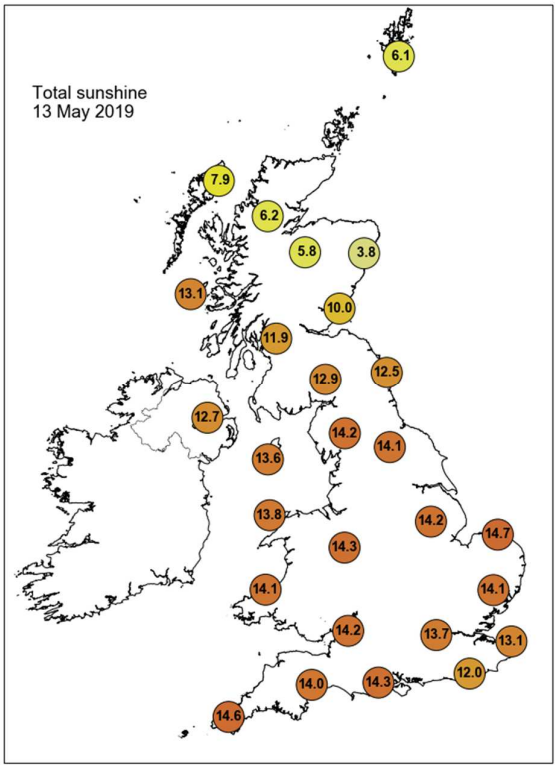

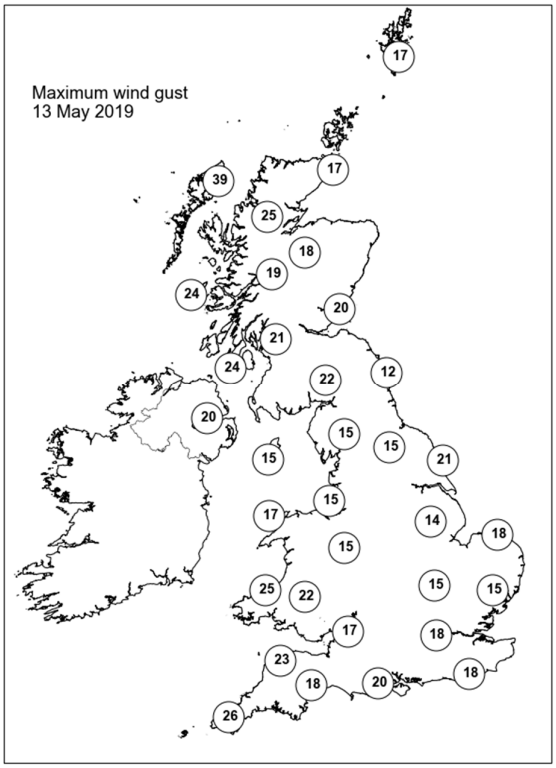

None of the selected stations observed a day of sleet or snow falling or non-zero snow depth at 0900 UTC.

Daily Weather Summary for Tuesday 14 May 2019

This day's summary created 21/05/2019 03:00

Summary of the UK Weather for Tuesday 14 May 2019

Through the early hours there was barely a cloud in the sky across the UK. There were some mist patches in parts of Yorkshire, but except for that it was a cold but bright start to the day with clear blue sky for most. There was glorious sunshine across the UK throughout the rest of the day too. Temperatures were above average for the time of year across Scotland, northern England and Northern Ireland. The rest of England was around average, although it was cooler than average on the coasts, in an onshore breeze.

Daily Extremes

Highest Maximum	**24.0°C** Drumnadrochit (Inverness-shire, 53mAMSL)
Lowest Maximum	**13.8°C** Weybourne (Norfolk, 21mAMSL)
Highest Minimum	**11.2°C** Scilly: St Marys Airport (Isles Of Scilly, 31mAMSL)
Lowest Minimum	**-1.6°C** Altnaharra No 2 (Sutherland, 81mAMSL)
Lowest Grass Minimum	**-5.0°C** Oyne No 2 (Aberdeenshire, 116mAMSL)
Most Rainfall	**0.2mm** Goudhurst (Kent, 85mAMSL)
Most Sunshine	**15.4hr** East Malling (Kent, 33mAMSL)
Highest Gust	**44Kt 51mph** Culdrose (Cornwall, 76mAMSL)
Highest Gust (mountain)	**27Kt 31mph** Bealach Na Ba No 2 (Ross & Cromarty, 773mAMSL)
Greatest Snow Depth at 0900 UTC	No non-zero values

mAMSL refers to station elevation in metres above mean sea level

Daily Weather Summary for Tuesday 14 May 2019

North Atlantic and Europe analysis charts and satellite images at 0000 UTC

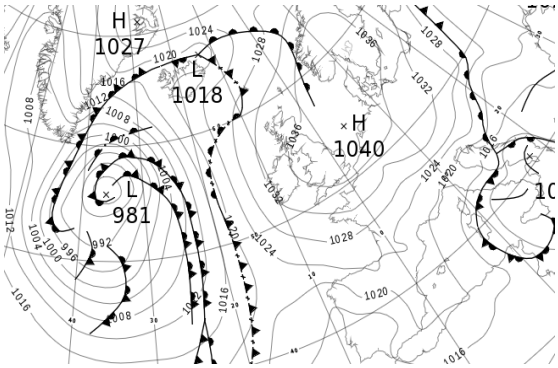

North Atlantic and Europe analysis charts and satellite images at 1200 UTC

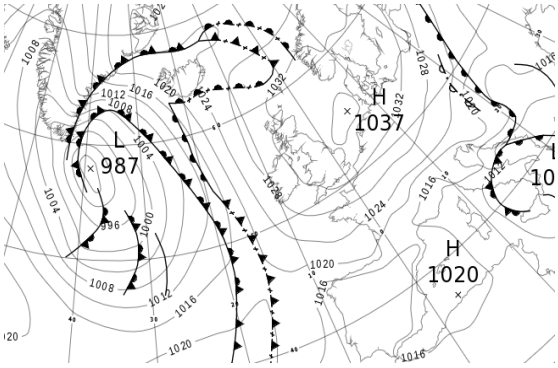



All satellite imagery copyright Met Office and EUMETSAT (European Organisation for the Exploitation of Meteorological Satellites). These show infra-red images from the geostationary MSG satellite. The rainfall rates are derived from both rain-radar and satellite data.

Daily Weather Summary for Tuesday 14 May 2019

UK satellite and rain-radar precipitation rates at (L) 0000 and (R) 1200 UTC



UK wind speed and direction at (L) 0000 and (R) 1200 UTC

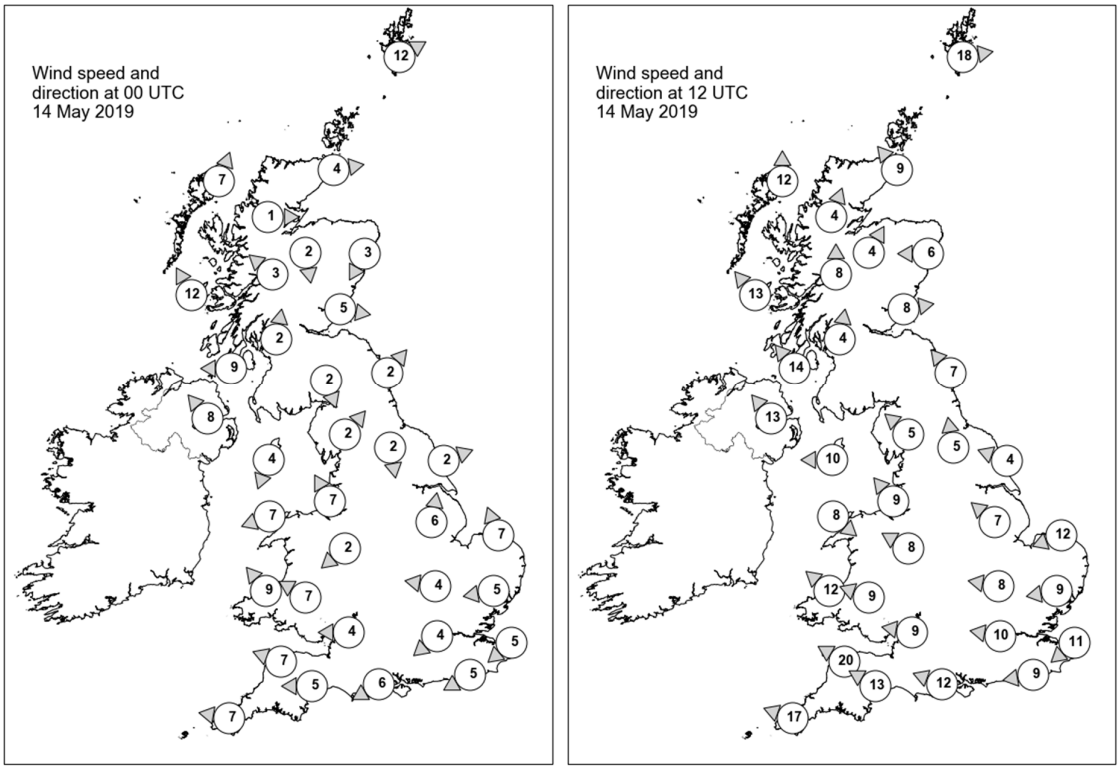

Daily Weather Summary for Tuesday 14 May 2019

Selected UK readings at (L) 0000 and (R) 1200 UTC

STATIONS		0000 UTC						1200 UTC					
NO	SITE	PRESS	WDIR	WSPD	CLOUD	TEMP	TDEW	PRESS	WDIR	WSPD	CLOUD	TEMP	TDEW
1	Lerwick	1034.3	WSW	12	8	9.8	2.8	1032.3	W	18	5	13.6	6.7
2	Wick	1034.7	W	4	0	5.1	2.1	1032.4	SE	9	0	13.2	7.7
3	Stornoway	1033.6	SSW	7	2	9.6	6.2	1032.0	S	12	0	14.5	6.2
4	Loch Glascarnoch	1036.5	W	1	0	1.4	-1.4	1031.6	SSW	4	0	19.0	2.0
5	Aviemore	1035.8	N	2	0	7.7	3.8	1031.4	SSW	4	0	21.3	2.0
6	Dyce	1034.7	NNE	3	0	9.2	4.3	1032.6	E	6	0	19.3	4.8
7	Tulloch Bridge	1036.7	SE	3	0	8.2	4.3	1032.8	S	8	0	18.6	2.4
8	Tiree	1034.3	SSE	12	0	10.2	7.9	1032.4	SE	13	0	13.8	7.9
9	Leuchars	1035.7	W	5	1	10.5	4.5	1033.0	W	8	0	20.3	8.4
10	Bishopton	1036.2	S	2	0	7.7	4.7	1033.0	S	4	0	19.5	7.2
11	Machrihanish	1035.4	E	9	0	9.2	5.4	1032.7	SE	14	0	17.7	7.0
12	Boulmer	1036.5	SW	2	4	8.6	5.5	1034.2	SE	7	0	15.9	7.1
13	Eskdalemuir	1038.1	NNW	2	0	3.9	2.6	1033.6	-	-	7	19.2	5.6
14	Aldergrove	1035.7	SE	8	0	10.5	4.4	1032.2	SE	13	0	17.9	-
15	Shap	1038.5	SW	2	0	4.9	2.8	1033.6	SE	5	0	18.3	7.6
16	Leeming	1037.6	N	2	4	10.1	5.9	1034.2	S	5	3	19.4	8.5
17	Ronaldsway	1036.6	NNE	4	2	9.8	5.2	1033.9	E	10	0	14.1	7.9
18	Bridlington	1037.4	WSW	2	3	9.6	7.3	1034.6	ESE	4	1	14.7	9.8
19	Crosby	1037.2	SSE	7	0	13.8	5.1	1033.9	SE	9	0	18.6	7.7
20	Valley	1036.5	ENE	7	0	9.4	5.7	-	NW	8	4	17.0	4.3
21	Waddington	1038.3	S	6	0	9.9	2.9	1035.1	SE	7	3	16.2	4.2
22	Shawbury	1037.8	NE	2	1	8.7	4.8	1033.8	ESE	8	5	17.8	1.3
23	Weybourne	1038.7	SSE	7	0	7.4	3.3	1035.6	ENE	12	0	13.1	7.7
24	Bedford	1038.6	E	4	0	6.9	2.6	1034.9	E	8	0	16.3	6.9
25	Aberporth	1036.0	SE	9	0	10.8	2.8	1031.9	SE	12	0	18.4	0.3
26	Sennybridge	1037.4	ESE	7	0	8.6	2.0	1032.6	ESE	9	0	16.3	3.5
27	Wattisham	1038.4	E	5	4	6.5	4.7	-	E	9	-	-	4.0
28	Almondsbury	1037.3	E	4	0	8.6	2.3	1033.1	E	9	0	17.8	0.9
29	Heathrow	1037.7	NE	4	0	9.0	3.0	1034.0	E	10	0	17.8	6.6
30	Manston	1037.7	NE	5	0	7.8	5.3	1034.9	NE	11	0	12.5	5.9
31	Chivenor	1035.5	ESE	7	0	8.5	5.3	1031.4	ESE	20	0	18.4	3.6
32	Exeter	1035.6	E	5	0	5.7	4.0	1032.2	ESE	13	1	15.7	7.4
33	Herstmonceux	1036.9	ENE	5	0	6.8	4.9	1033.4	E	9	0	16.3	3.9
34	Hurn	1036.3	ENE	6	0	6.1	1.2	1032.7	ESE	12	0	17.5	1.7
35	Camborne	1033.2	E	7	2	10.8	2.8	1030.3	ESE	17	5	14.6	6.1

Daily Weather Summary for Tuesday 14 May 2019

Selected European readings at (L) 0000 and (R) 1200 UTC

STATIONS		0000 UTC						1200 UTC					
NO	SITE	PRESS	WDIR	WSPD	CLOUD	TEMP	TDEW	PRESS	WDIR	WSPD	CLOUD	TEMP	TDEW
1	Murmansk	1023.3	S	4	8	4.2	3.3	1022.1	W	6	7	8.9	-1.7
2	Helsinki	1030.6	NNW	10	8	6.8	0.6	1029.6	N	8	0	13.5	-4.9
3	Stockholm	1035.5	-	0	-	1.1	0.6	1033.3	NNW	4	-	13.3	-1.4
4	Oslo	1036.1	-	0	-	5.7	-	1032.4	S	6	3	15.5	-
5	Reykjavik	1020.4	SE	4	8	9.1	6.1	1020.0	ESE	12	6	12.6	6.3
6	Moscow	1019.5	N	4	8	14.6	9.6	1019.1	N	4	8	17.8	13.1
7	Kiev	1020.4	W	6	8	14.0	10.6	1017.6	SSE	4	7	24.0	10.0
8	Warsaw	1029.0	WNW	6	8	6.2	5.3	1026.4	N	12	8	8.3	6.6
9	Berlin	1034.2	N	8	-	6.8	0.6	1032.2	NE	14	-	12.1	-1.3
10	De Bilt	1038.0	NNE	4	0	6.7	3.8	1033.9	NE	8	4	14.9	3.7
11	Dublin	1036.5	SE	6	5	9.5	6.6	1032.4	SE	12	6	14.9	3.3
12	Cork	1034.1	ESE	8	3	8.1	6.1	1029.9	SE	17	3	13.7	7.8
13	Sofia	1015.6	SE	8	6	12.4	8.7	1012.0	SSE	8	6	14.6	8.9
14	Belgrade	1016.2	NNE	8	8	12.5	11.2	1016.7	W	4	8	9.1	8.3
15	Budapest	1022.3	NW	4	-	9.9	4.9	1019.0	NNW	6	-	8.0	6.3
16	Prague	1032.6	N	2	-	3.3	-1.0	1027.5	N	12	6	9.6	0.0
17	Munich	1031.9	NE	6	0	6.7	-1.4	1027.0	NE	8	7	10.0	-1.8
18	Strasbourg	1031.9	NNE	7	-	8.4	-0.1	1027.7	NNE	19	-	16.1	-1.1
19	Paris	1033.2	NE	11	0	9.8	0.1	1028.9	NE	14	2	16.9	1.7
20	Jersey	1033.9	E	15	0	10.0	7.9	1029.5	ENE	18	0	16.9	5.2
21	Milan	1020.4	NNW	2	3	11.1	9.6	1016.7	SE	12	-	18.4	8.1
22	Marseille	1019.7	NNE	2	-	13.1	6.7	1014.8	W	9	-	20.5	5.7
23	Bordeaux	1025.4	NE	8	-	13.3	3.1	1020.1	ENE	10	-	21.5	1.2
24	Rome	1012.6	N	6	-	11.7	7.9	1011.2	N	10	4	19.0	6.8
25	Ajaccio	1015.5	ENE	4	7	15.4	5.6	1014.3	SW	10	-	19.9	11.9
26	Barcelona	1021.1	NNE	7	0	14.9	9.3	1017.7	SW	16	5	19.2	15.2
27	Majorca	1020.8	N	3	0	10.1	6.0	1017.9	S	6	0	25.4	4.5
28	Madrid	1019.1	ENE	4	0	16.1	-2.4	1014.0	SSW	4	1	25.8	3.8
29	Lisbon	1013.1	-	-	-	26.2	5.8	1014.7	SW	3	2	28.8	14.4
30	Athens	1010.8	N	1	-	16.3	12.7	1010.4	SSE	5	7	21.2	13.7
31	Malta	1009.9	W	3	6	14.1	13.4	1010.8	N	8	4	18.4	12.2
32	Gibraltar	1018.8	ENE	19	0	18.0	15.2	1018.6	E	21	5	20.5	15.3

Daily Weather Summary for Tuesday 14 May 2019

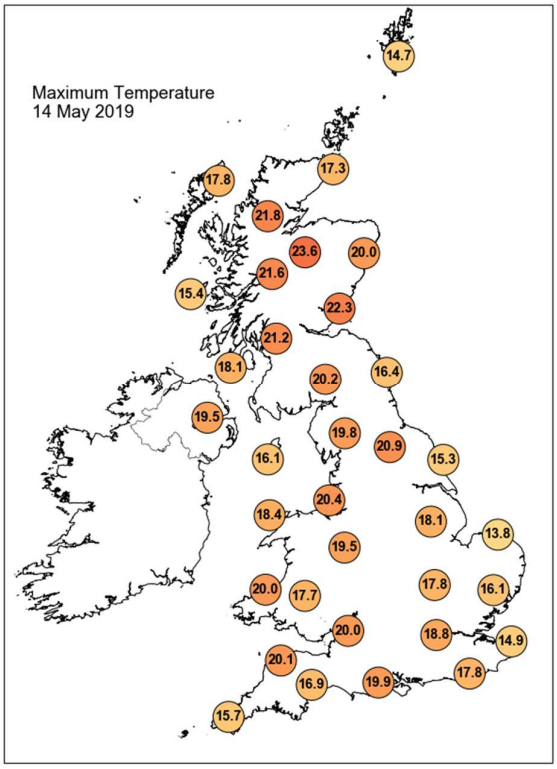

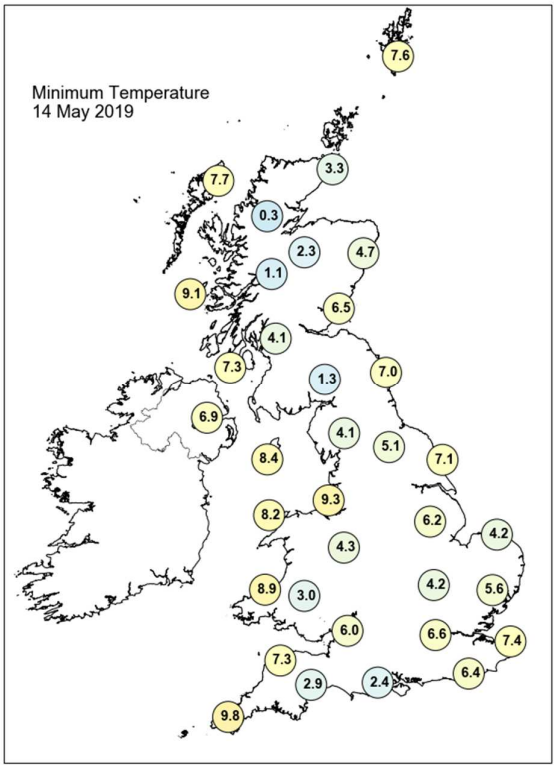

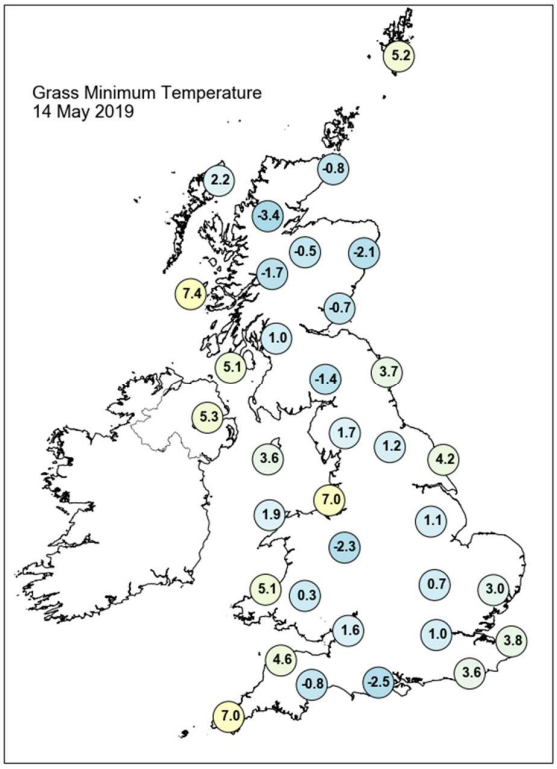

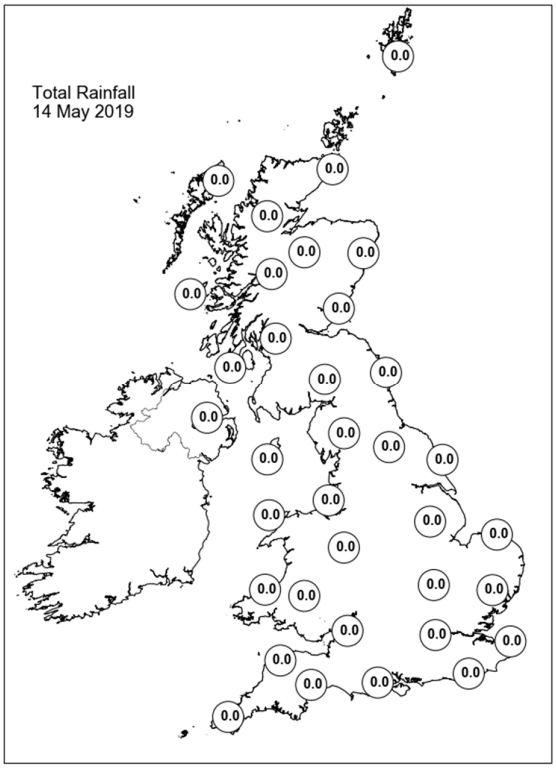
Total Rainfall
14 May 2019
0.0
0.0
0.0

Daily Weather Summary for Tuesday 14 May 2019

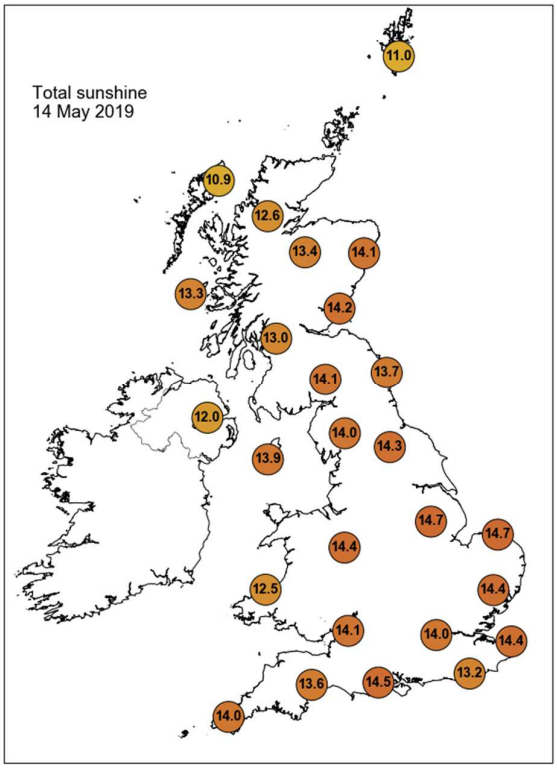

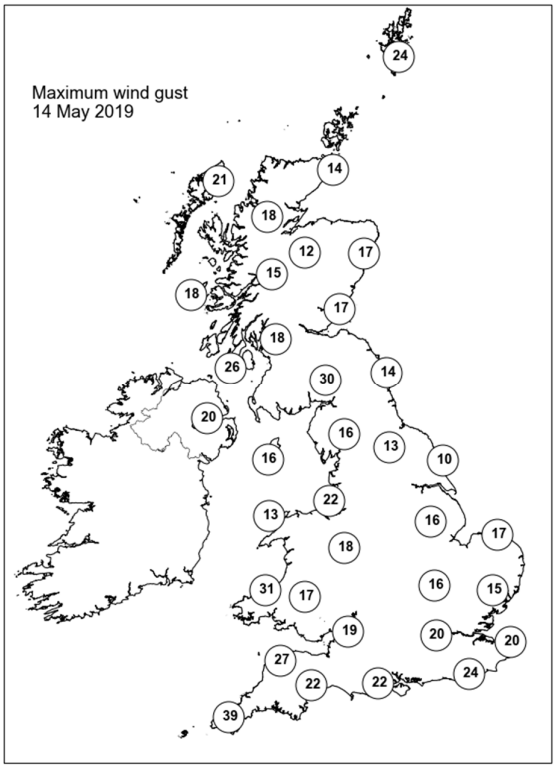

None of the selected stations observed a day of sleet or snow falling or non-zero snow depth at 0900 UTC.

Daily Weather Summary for Wednesday 15 May 2019

This day's summary created 22/05/2019 03:00

Summary of the UK Weather for Wednesday 15 May 2019

Through the early hours there was barely a cloud in the sky across the UK. There were some mist patches around in places, but except for that it was a cold but bright start to the day. The lowest temperature was 0.0 Celsius at Santon Downham. Another dry, warm and sunny day followed across the UK. A little high cloud spilled in from the west, turning the sunshine a bit hazy at times, and it was hot for the time of year in the sunshine.

Daily Extremes

Highest Maximum	**25.8°C** Kinlochewe (Ross & Cromarty, 25mAMSL)
Lowest Maximum	**12.3°C** Fair Isle (Shetland, 57mAMSL)
Highest Minimum	**11.4°C** Salsburgh (Lanarkshire, 277mAMSL)
Lowest Minimum	**0.0°C** Santon Downham (Suffolk, 6mAMSL)
Lowest Grass Minimum	**-3.9°C** Monks Wood (Cambridgeshire, 41mAMSL)
Most Rainfall	**0.2mm** Charsfield (Suffolk, 49mAMSL)
Most Sunshine	**15.6hr** Lerwick (Shetland, 82mAMSL)
Highest Gust	**33Kt 38mph** Culdrose (Cornwall, 76mAMSL)
Highest Gust (mountain)	**24Kt 28mph** Glen Ogle (Perthshire (in Central Region), 564mAMSL) also Cairngorm Summit (Inverness-shire, 1237mAMSL)
Greatest Snow Depth at 0900 UTC	No non-zero values

mAMSL refers to station elevation in metres above mean sea level

Daily Weather Summary for Wednesday 15 May 2019

North Atlantic and Europe analysis charts and satellite images at 0000 UTC

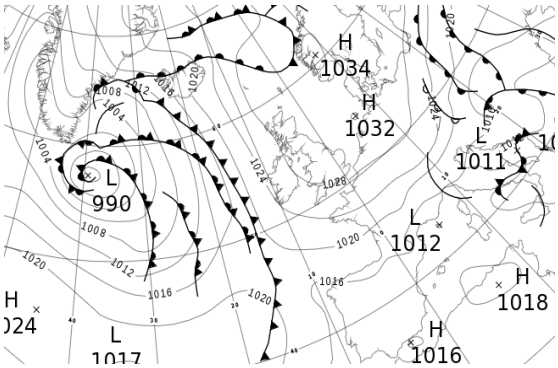



North Atlantic and Europe analysis charts and satellite images at 1200 UTC

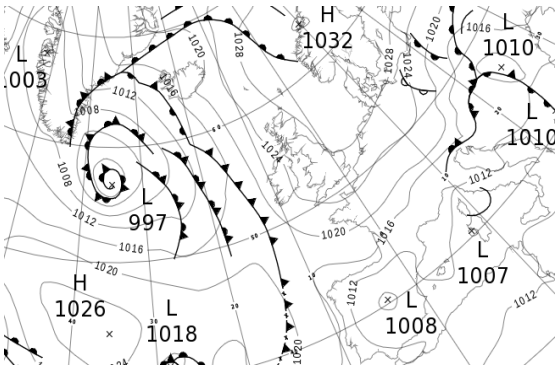



All satellite imagery copyright Met Office and EUMETSAT (European Organisation for the Exploitation of Meteorological Satellites). These show infra-red images from the geostationary MSG satellite. The rainfall rates are derived from both rain-radar and satellite data.

Daily Weather Summary for Wednesday 15 May 2019

UK satellite and rain-radar precipitation rates at (L) 0000 and (R) 1200 UTC



UK wind speed and direction at (L) 0000 and (R) 1200 UTC

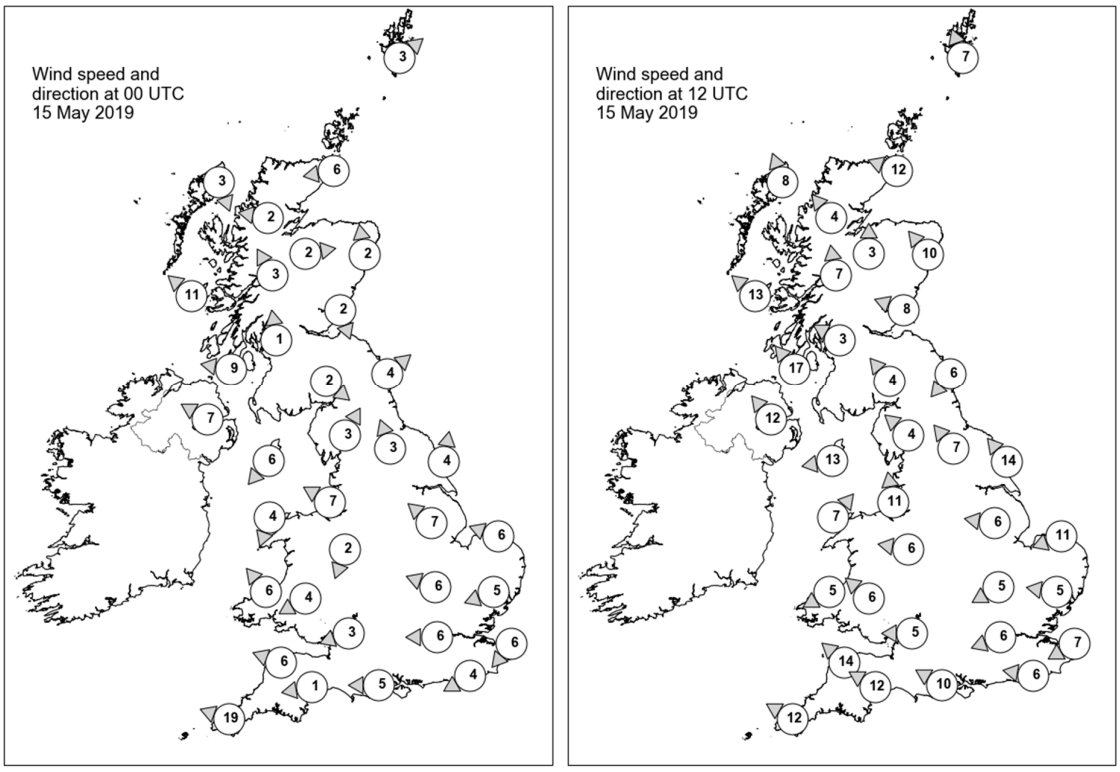

Daily Weather Summary for Wednesday 15 May 2019

Selected UK readings at (L) 0000 and (R) 1200 UTC

STATIONS		0000 UTC						1200 UTC					
NO	SITE	PRESS	WDIR	WSPD	CLOUD	TEMP	TDEW	PRESS	WDIR	WSPD	CLOUD	TEMP	TDEW
1	Lerwick	1031.1	SW	3	3	7.1	6.6	1029.8	SSE	7	2	12.9	5.0
2	Wick	1029.9	E	6	0	8.9	8.6	1027.3	ESE	12	1	13.5	10.4
3	Stornoway	1028.1	NNW	3	1	7.8	5.1	1025.6	SSE	8	0	16.5	5.3
4	Loch Glascarnoch	1030.1	E	2	0	5.1	3.2	1024.8	SE	4	0	21.7	4.2
5	Aviemore	1029.5	W	2	0	9.5	5.8	1024.4	S	3	0	23.9	8.0
6	Dyce	1029.8	S	2	0	9.8	7.2	1027.2	SE	10	0	18.1	9.7
7	Tulloch Bridge	1030.3	SSE	3	1	7.5	4.2	1025.4	S	7	0	20.9	5.6
8	Tiree	1027.6	SE	11	5	11.3	6.6	1025.0	SE	13	7	15.1	8.9
9	Leuchars	1029.6	NNW	2	0	9.1	8.5	1027.0	ESE	8	0	15.1	10.3
10	Bishopton	1029.3	S	1	0	8.6	4.6	1025.7	ESE	3	0	21.5	9.8
11	Machrihanish	1028.4	E	9	7	9.9	6.0	1025.2	SE	17	8	17.8	9.2
12	Boulmer	1029.3	SW	4	0	8.2	6.6	1027.0	NE	6	0	14.3	9.6
13	Eskdalemuir	1030.8	NW	2	0	6.6	5.8	1025.8	SE	4	7	20.3	8.1
14	Aldergrove	1028.2	ESE	7	0	12.2	-2.1	1024.6	SE	12	0	18.3	6.6
15	Shap	1030.9	SSW	3	0	6.5	4.6	1026.0	SE	4	0	19.0	9.0
16	Leeming	1030.2	SSE	3	1	9.4	6.7	1027.1	SE	7	3	18.4	7.8
17	Ronaldsway	1028.7	NE	6	2	11.5	6.0	1026.4	E	13	3	14.6	7.5
18	Bridlington	1030.5	S	4	0	9.9	8.2	1028.2	SE	14	0	13.1	8.8
19	Crosby	1029.3	ESE	7	0	14.5	6.4	1026.5	S	11	0	19.3	5.3
20	Valley	1028.3	NNE	4	0	9.7	6.2	1025.4	SW	7	5	17.9	4.3
21	Waddington	1030.7	SE	7	0	8.2	5.9	1027.6	E	6	3	16.3	4.0
22	Shawbury	1029.6	NNE	2	3	10.1	6.4	1026.6	E	6	5	17.4	6.3
23	Weybourne	1031.0	ESE	6	0	6.1	4.8	1028.2	ENE	11	0	12.7	9.0
24	Bedford	1030.4	ESE	6	0	7.4	3.2	1027.1	ENE	5	0	16.1	7.1
25	Aberporth	1028.0	SE	6	4	12.1	6.0	1025.2	ENE	5	0	15.6	3.6
26	Sennybridge	1029.2	ENE	4	0	9.6	5.8	1025.2	SE	6	0	17.2	2.1
27	Wattisham	1030.4	ENE	5	0	6.4	4.4	1026.9	E	5	1	16.3	6.3
28	Almondsbury	1029.1	ENE	3	0	9.8	4.4	1025.9	E	5	0	18.0	6.6
29	Heathrow	1029.6	E	6	0	8.2	4.0	1026.2	ENE	6	1	18.6	4.8
30	Manston	1029.4	NE	6	0	8.6	6.9	1026.9	ENE	7	0	14.9	7.8
31	Chivenor	1027.5	ESE	6	0	9.9	5.7	1024.7	SE	14	0	17.9	5.0
32	Exeter	1028.1	E	1	0	4.6	3.6	1025.5	ESE	12	1	15.9	4.6
33	Herstmonceux	1029.0	ENE	4	0	7.5	6.1	1025.8	E	6	0	18.9	3.8
34	Hurn	1028.7	E	5	0	9.0	0.8	1025.8	ESE	10	0	17.7	2.3
35	Camborne	1025.3	ESE	19	4	11.8	4.1	1024.0	ESE	12	5	15.1	8.8

Daily Weather Summary for Wednesday 15 May 2019

Selected European readings at (L) 0000 and (R) 1200 UTC

STATIONS		0000 UTC						1200 UTC					
NO	SITE	PRESS	WDIR	WSPD	CLOUD	TEMP	TDEW	PRESS	WDIR	WSPD	CLOUD	TEMP	TDEW
1	Murmansk	1021.6	S	2	7	3.1	-0.4	1023.8	N	12	7	5.9	-0.1
2	Helsinki	1030.4	N	10	1	4.6	-0.8	1029.9	S	10	4	14.8	-1.7
3	Stockholm	1031.4	ESE	2	-	2.7	-0.1	1030.7	ENE	6	-	15.4	-0.4
4	Oslo	1031.0	NE	2	-	4.8	-	1030.2	SSW	4	3	18.3	-
5	Reykjavik	1016.2	ESE	10	8	9.4	4.2	1015.8	ESE	10	8	9.7	7.9
6	Moscow	1018.3	N	2	1	13.7	12.2	1018.0	N	6	8	20.1	11.7
7	Kiev	1017.4	-	0	7	14.9	12.5	1017.3	W	6	6	23.4	10.1
8	Warsaw	1022.6	NNE	10	8	8.3	7.7	1018.5	N	8	8	10.2	9.2
9	Berlin	1029.1	NNE	8	-	4.1	-2.5	1025.2	NNE	10	-	12.4	-1.1
10	De Bilt	1029.9	NE	6	0	7.8	4.6	1026.8	ENE	10	0	15.8	-1.8
11	Dublin	1028.6	SE	2	3	7.6	3.0	1025.2	SE	8	7	14.5	4.6
12	Cork	1026.2	ESE	8	4	9.2	5.5	1023.0	SSE	16	6	14.1	9.6
13	Sofia	1011.5	-	0	8	12.5	1.7	1011.4	-	0	7	14.1	9.2
14	Belgrade	1015.2	WSW	6	8	6.8	6.2	1014.6	W	2	7	10.9	5.6
15	Budapest	1015.6	N	4	-	8.3	6.8	1013.0	NW	4	-	11.3	10.5
16	Prague	1024.6	N	6	-	6.7	2.5	1022.5	NNW	8	8	4.9	2.9
17	Munich	1025.4	NNE	4	7	5.1	1.5	1021.4	NNW	4	8	9.3	-0.3
18	Strasbourg	1026.1	NNE	5	-	7.1	0.1	1021.9	NNE	16	-	14.7	-0.2
19	Paris	1025.9	ENE	9	0	10.1	3.6	1023.2	NNE	15	1	16.5	2.1
20	Jersey	1026.0	ENE	13	0	9.9	8.6	1023.9	ENE	10	0	17.3	6.5
21	Milan	1016.8	E	5	0	9.4	4.2	1014.8	SSE	11	3	13.7	5.6
22	Marseille	1013.0	ESE	7	-	14.1	8.3	1014.2	W	8	8	16.0	4.4
23	Bordeaux	1018.4	NE	5	-	13.9	2.5	1016.5	NE	14	-	20.5	-0.2
24	Rome	1011.8	NNE	9	-	9.8	4.3	1010.6	N	8	8	9.2	8.2
25	Ajaccio	1013.4	NNE	3	8	14.8	10.2	1010.6	NE	3	6	13.7	5.1
26	Barcelona	1015.1	S	4	0	16.3	15.0	1013.9	E	22	1	18.3	9.6
27	Majorca	1015.4	-	0	3	10.9	8.3	1011.8	SSW	9	2	22.9	12.6
28	Madrid	1012.5	N	3	0	16.2	5.2	1007.4	SW	4	0	30.9	1.5
29	Lisbon	1014.1	-	-	-	20.1	10.0	1013.3	N	4	3	29.5	8.7
30	Athens	1010.0	N	2	-	15.9	12.1	1010.4	N	3	5	22.4	10.0
31	Malta	1012.9	NW	6	4	14.7	12.6	1012.8	WNW	10	5	19.4	11.5
32	Gibraltar	1015.4	E	9	4	17.3	15.7	1012.9	E	5	2	23.7	12.6

Daily Weather Summary for Wednesday 15 May 2019

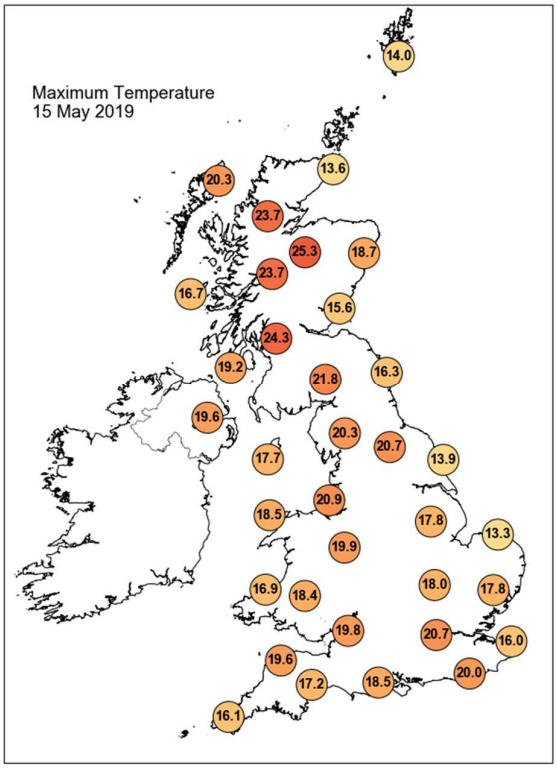

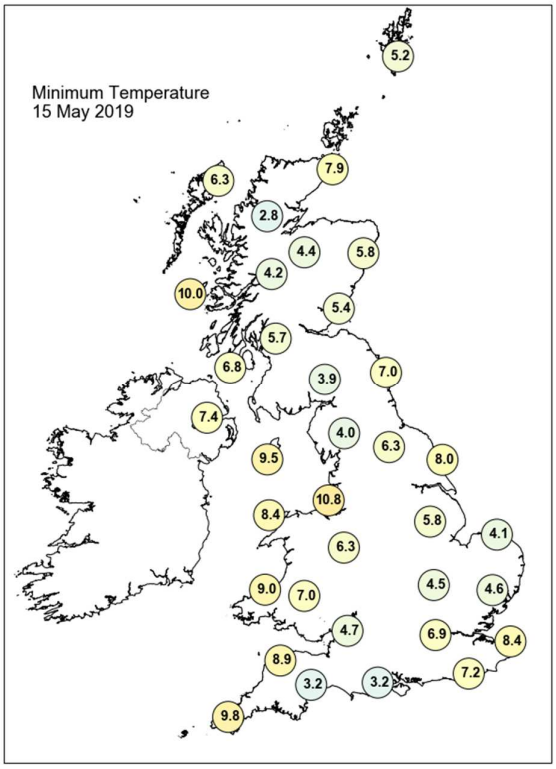

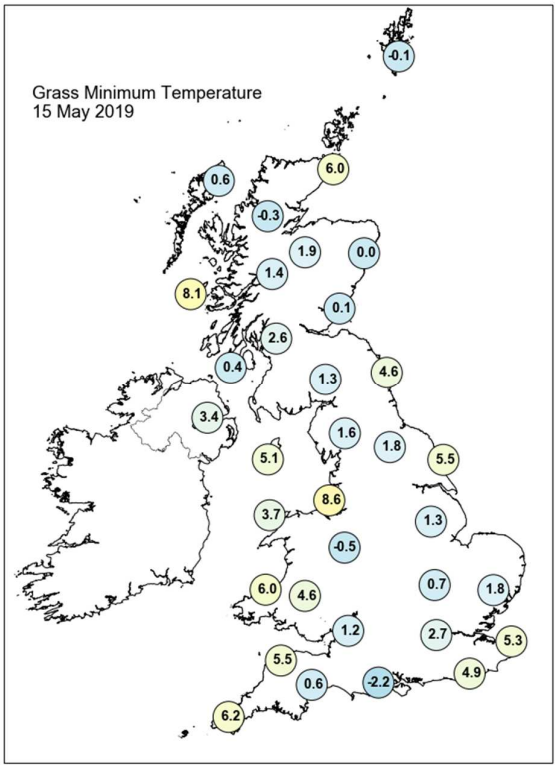

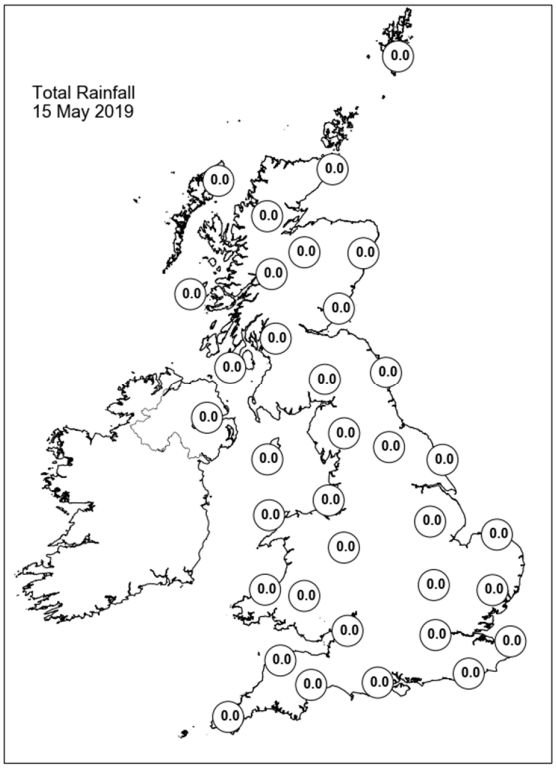
Total Rainfall
15 May 2019
0.0
0.0
0.0

Daily Weather Summary for Wednesday 15 May 2019

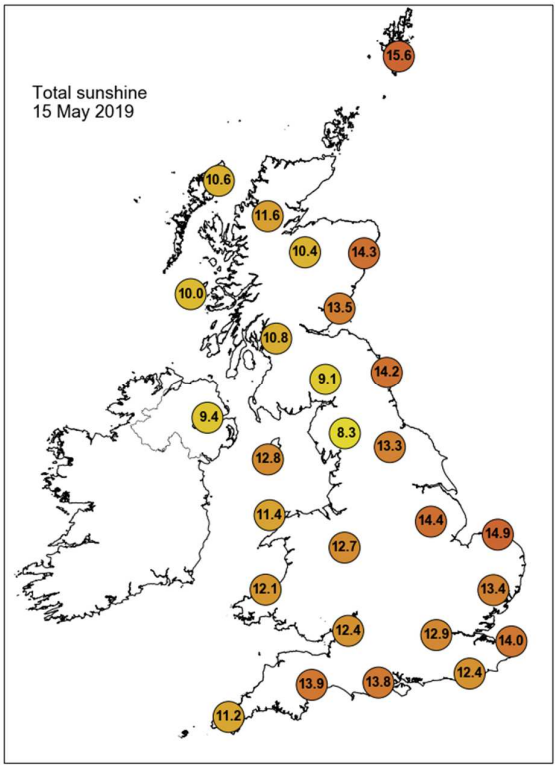

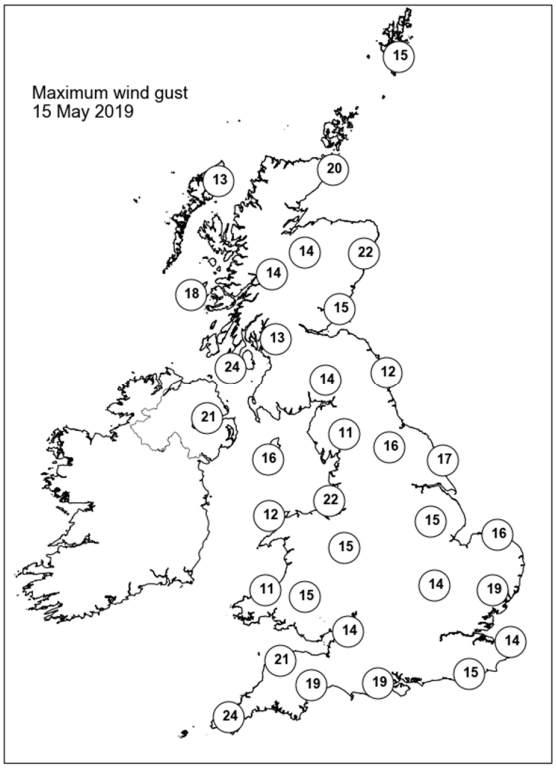

None of the selected stations observed a day of sleet or snow falling or non-zero snow depth at 0900 UTC.

Daily Weather Summary for Thursday 16 May 2019

This day's summary created 23/05/2019 03:00

Summary of the UK Weather for Thursday 16 May 2019

It was a chilly start for some on Thursday, with shallow fog in northern Scotland and fog patches around the Vale of York. For many it was a clear and cold into the early hours, with light winds. By dawn, a line of showers moved into Lewis and Harris. It was a dry and sunny day for most, thought he sunshine was hazy across the west as thick cirrus cloud shrouded the skies. In the east, some fair weather cumulus cloud developed but there was plenty of sunshine. A few showers developed across the Highlands during the afternoon and evening. Temperatures were around or above average for most, with the highest values across the northwest of the UK.

Daily Extremes

Highest Maximum	**22.5°C** Kinlochewe (Ross & Cromarty, 25mAMSL)
Lowest Maximum	**11.8°C** Fair Isle (Shetland, 57mAMSL)
Highest Minimum	**12.1°C** Gt Cumbrae: Millport (Buteshire, 5mAMSL)
Lowest Minimum	**0.3°C** Ravensworth (North Yorkshire, 120mAMSL)
Lowest Grass Minimum	**-5.0°C** Copley (Durham, 253mAMSL)
Most Rainfall	**3.6mm** Aberdaron (Gwynedd, 95mAMSL) also Lake Vyrnwy No 2 (Powys (north), 360mAMSL)
Most Sunshine	**15.5hr** Kinloss (Moray (in Grampian Region), 5mAMSL)
Highest Gust	**33Kt 38mph** Altnaharra No 2 (Sutherland, 81mAMSL)
Highest Gust (mountain)	**37Kt 43mph** Cairngorm Summit (Inverness-shire, 1237mAMSL)
Greatest Snow Depth at 0900 UTC	No non-zero values

mAMSL refers to station elevation in metres above mean sea level

Daily Weather Summary for Thursday 16 May 2019

North Atlantic and Europe analysis charts and satellite images at 0000 UTC

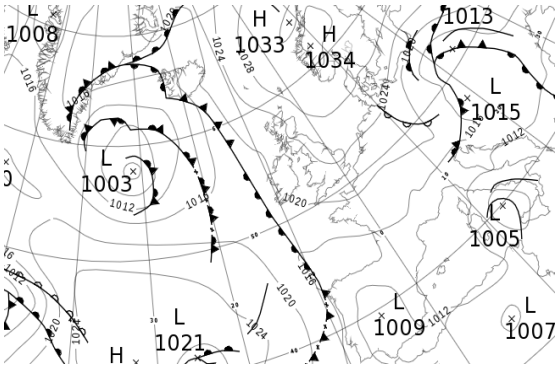



North Atlantic and Europe analysis charts and satellite images at 1200 UTC

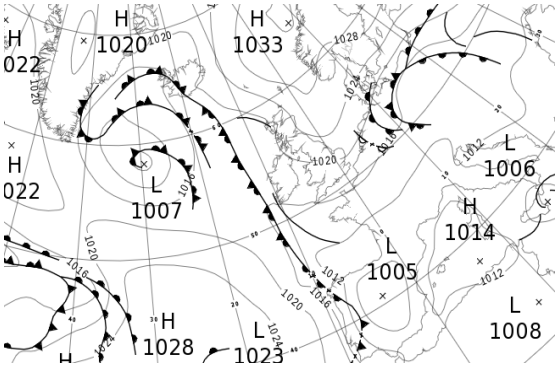



All satellite imagery copyright Met Office and EUMETSAT (European Organisation for the Exploitation of Meteorological Satellites). These show infra-red images from the geostationary MSG satellite. The rainfall rates are derived from both rain-radar and satellite data.

Daily Weather Summary for Thursday 16 May 2019

UK satellite and rain-radar precipitation rates at (L) 0000 and (R) 1200 UTC



UK wind speed and direction at (L) 0000 and (R) 1200 UTC

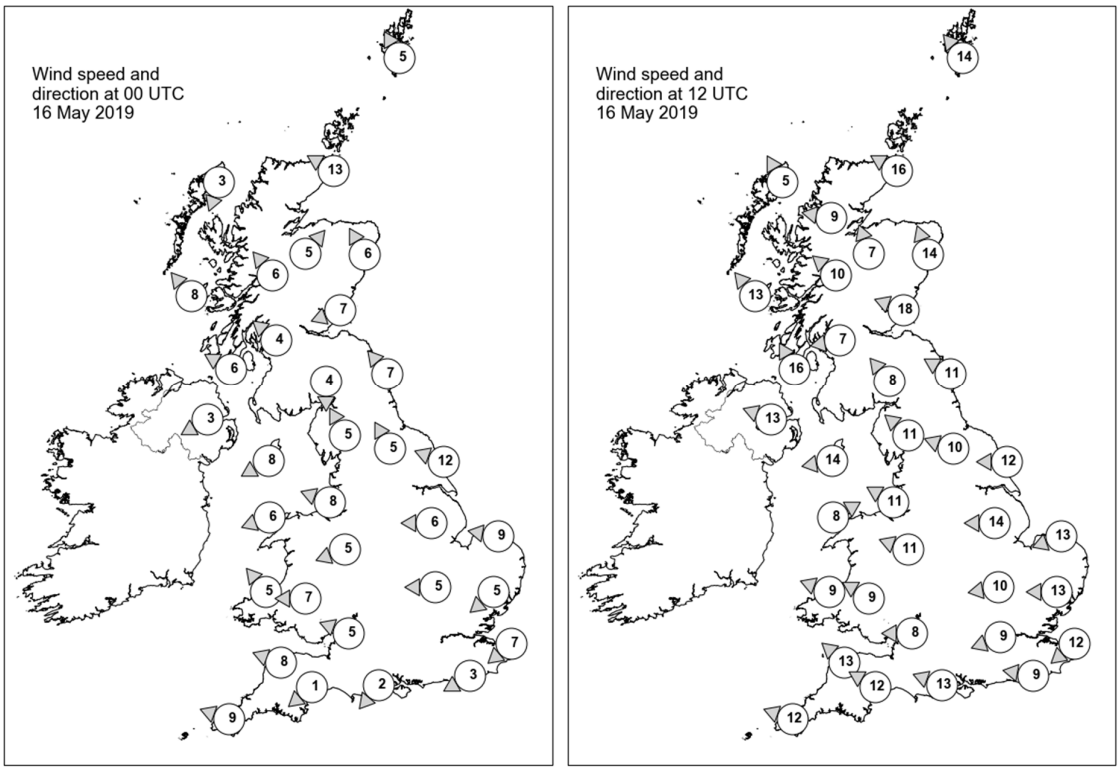

Daily Weather Summary for Thursday 16 May 2019

Selected UK readings at (L) 0000 and (R) 1200 UTC

STATIONS		0000 UTC						1200 UTC					
NO	SITE	PRESS	WDIR	WSPD	CLOUD	TEMP	TDEW	PRESS	WDIR	WSPD	CLOUD	TEMP	TDEW
1	Lerwick	1028.8	SSE	5	3	8.0	7.3	1027.3	SE	14	7	9.2	6.8
2	Wick	1025.7	ESE	13	7	8.0	7.6	1023.1	ESE	16	0	12.1	8.7
3	Stornoway	1022.3	NNE	3	7	9.4	6.8	1020.1	SSE	5	8	15.0	10.6
4	Loch Glascarnoch	-	-	-	0	-	-	1019.6	E	9	3	18.1	6.5
5	Aviemore	1023.4	SW	5	4	13.6	6.1	1020.2	SSE	7	0	19.0	0.9
6	Dyce	1026.7	SSE	6	8	8.7	7.6	1024.4	SSE	14	0	13.2	6.6
7	Tulloch Bridge	1023.9	SE	6	3	14.9	7.5	1020.8	SE	10	0	17.5	6.2
8	Tiree	1021.8	SE	8	7	11.6	9.1	1020.2	SE	13	8	13.0	9.3
9	Leuchars	1025.5	ENE	7	0	9.6	8.1	1023.8	ESE	18	0	11.8	7.7
10	Bishopton	1023.2	SE	4	5	12.4	9.1	1020.9	E	7	7	17.5	8.6
11	Machrihanish	1022.1	ESE	6	0	10.1	6.0	1020.4	SSE	16	8	14.7	7.4
12	Boulmer	1025.6	SE	7	0	8.8	7.0	1024.2	ESE	11	1	11.5	8.3
13	Eskdalemuir	1024.1	N	4	5	10.8	9.1	1021.5	SE	8	1	16.0	2.4
14	Aldergrove	1022.2	ENE	3	7	10.4	3.8	1019.8	ESE	13	4	15.3	5.7
15	Shap	1024.3	SSE	5	7	11.0	7.6	1021.8	SE	11	0	14.0	3.7
16	Leeming	1025.7	SSE	5	2	8.1	4.5	1022.4	ESE	10	1	15.3	1.2
17	Ronaldsway	1022.1	ENE	8	0	13.7	5.7	1020.5	E	14	5	13.4	7.6
18	Bridlington	1025.5	ESE	12	0	9.3	8.1	1023.4	E	12	0	13.3	9.7
19	Crosby	1022.9	ESE	8	0	13.1	4.3	1020.3	ESE	11	0	17.2	1.4
20	Valley	1021.6	ENE	6	6	10.7	6.7	1018.9	WSW	8	7	16.2	7.4
21	Waddington	1025.2	E	6	0	6.5	5.6	1021.4	E	14	2	14.9	3.8
22	Shawbury	1023.0	ENE	5	3	9.6	5.5	1019.8	ESE	11	2	16.2	5.2
23	Weybourne	1025.0	E	9	0	8.1	6.2	1022.3	ENE	13	0	13.5	9.0
24	Bedford	1024.5	E	5	0	6.8	3.8	1020.0	E	10	5	15.7	5.9
25	Aberporth	1021.3	SE	5	7	11.3	5.1	1017.9	ESE	9	7	16.0	3.1
26	Sennybridge	1022.5	E	7	0	9.8	5.7	1018.6	ESE	9	0	14.1	3.8
27	Wattisham	1024.2	NE	5	1	6.3	4.5	1020.3	E	13	1	15.0	1.3
28	Almondsbury	1022.1	ESE	5	0	10.5	6.1	1018.4	E	8	5	17.2	3.4
29	Heathrow	-	-	-	-	-	5.0	1018.9	ENE	9	7	16.8	5.0
30	Manston	1022.9	NE	7	0	9.4	7.1	1019.5	NE	12	0	13.5	5.8
31	Chivenor	1021.4	ESE	8	2	9.1	3.8	1017.4	SE	13	0	17.3	6.9
32	Exeter	1021.7	NE	1	8	5.1	3.5	1017.6	ESE	12	6	16.3	2.1
33	Herstmonceux	1022.4	ENE	3	0	8.3	5.1	1018.2	E	9	7	17.7	3.4
34	Hurn	1022.1	NE	2	0	6.0	3.6	1018.0	ESE	13	1	16.8	1.6
35	Camborne	1020.0	ESE	9	7	11.1	5.5	1016.6	ESE	12	7	13.4	8.7

Daily Weather Summary for Thursday 16 May 2019

Selected European readings at (L) 0000 and (R) 1200 UTC

STATIONS		0000 UTC						1200 UTC					
NO	SITE	PRESS	WDIR	WSPD	CLOUD	TEMP	TDEW	PRESS	WDIR	WSPD	CLOUD	TEMP	TDEW
1	Murmansk	1025.1	WSW	8	7	3.1	-1.9	1022.3	W	14	7	6.4	-0.8
2	Helsinki	1030.2	NNW	2	0	4.6	-0.2	1028.6	S	10	5	17.5	1.4
3	Stockholm	1030.9	-	0	-	3.2	1.6	1029.5	E	8	-	16.2	0.0
4	Oslo	1030.1	NNE	4	-	9.0	-	1027.6	ESE	6	4	20.1	-
5	Reykjavik	1014.0	ENE	5	8	9.3	7.4	1017.0	SSE	12	7	9.6	5.4
6	Moscow	1022.0	NNW	4	8	9.8	6.3	1023.6	NNW	6	5	17.7	1.2
7	Kiev	1018.5	NNE	4	6	15.7	13.9	1015.6	SE	4	6	25.3	14.2
8	Warsaw	1013.9	NE	8	8	13.4	12.9	1015.5	SSE	6	7	14.6	12.7
9	Berlin	1020.9	N	10	-	7.7	3.8	1015.0	NE	6	-	10.4	9.2
10	De Bilt	1023.4	NE	6	0	8.7	3.4	1018.7	NE	10	8	15.5	2.3
11	Dublin	1022.3	ESE	6	3	8.5	5.1	1018.6	E	10	7	14.3	8.2
12	Cork	1020.9	ESE	6	7	10.0	9.3	1017.2	ESE	12	7	12.4	7.3
13	Sofia	1012.3	-	0	6	8.9	8.1	1009.4	SW	4	7	14.8	10.0
14	Belgrade	1015.5	SE	2	6	9.6	8.5	1014.2	NW	4	7	12.8	7.2
15	Budapest	1014.9	SE	2	-	9.0	8.2	1014.8	NE	2	-	12.7	7.0
16	Prague	1018.8	N	4	-	6.3	4.9	1015.1	N	2	8	8.8	5.8
17	Munich	1020.0	ENE	4	8	6.1	2.0	1013.3	ENE	4	8	11.1	3.3
18	Strasbourg	1019.2	NNE	6	-	8.1	-0.9	1013.9	NE	6	-	15.8	5.1
19	Paris	1019.4	NE	3	0	10.5	0.2	1015.4	NE	13	2	16.6	3.3
20	Jersey	1019.9	E	14	4	11.0	7.3	1015.4	ENE	15	8	15.2	3.9
21	Milan	1014.8	SSE	1	0	7.8	6.4	1011.7	N	3	-	18.2	7.2
22	Marseille	1013.9	S	2	-	10.7	7.9	1011.3	W	6	-	20.4	6.7
23	Bordeaux	1015.5	NE	5	-	12.6	3.0	1009.8	ENE	8	7	19.2	2.9
24	Rome	1009.5	NE	6	6	10.6	8.9	1010.7	WNW	11	2	17.8	9.2
25	Ajaccio	1012.6	NE	6	-	7.0	5.1	1012.5	SSW	7	-	18.6	5.4
26	Barcelona	1015.5	N	7	3	12.8	7.5	1011.9	SW	14	5	18.5	12.4
27	Majorca	1015.1	N	2	1	11.6	9.5	1012.7	SW	14	1	20.5	5.7
28	Madrid	1009.9	NE	1	7	18.6	-2.4	1004.2	S	7	1	26.9	9.4
29	Lisbon	1014.0	-	-	-	15.9	12.0	1014.7	N	7	5	20.8	11.8
30	Athens	1009.3	N	2	-	14.7	11.9	1009.2	S	5	1	23.4	13.5
31	Malta	1009.5	S	6	1	15.1	12.8	1008.7	NW	17	6	18.2	7.8
32	Gibraltar	1010.1	SW	10	0	24.8	8.6	1013.3	ENE	8	2	20.4	16.5

Daily Weather Summary for Thursday 16 May 2019

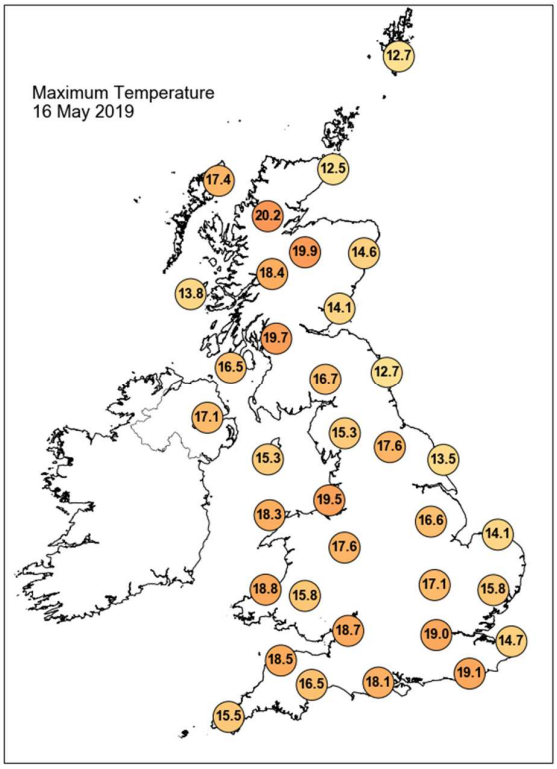

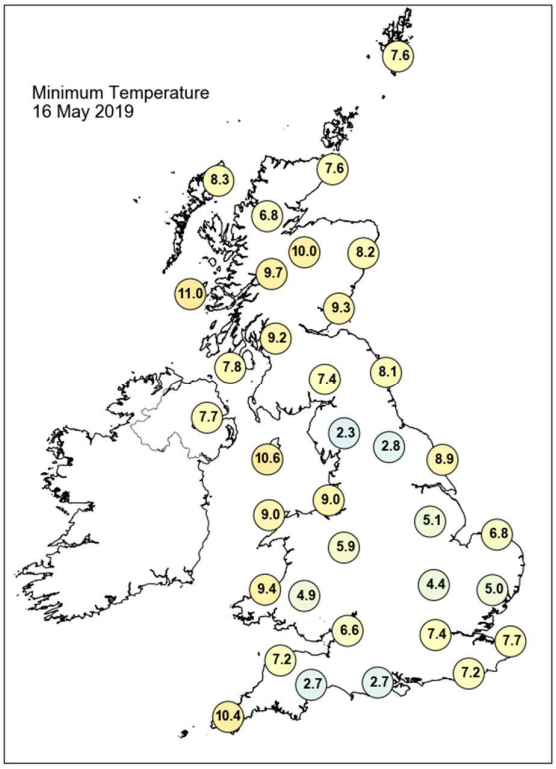

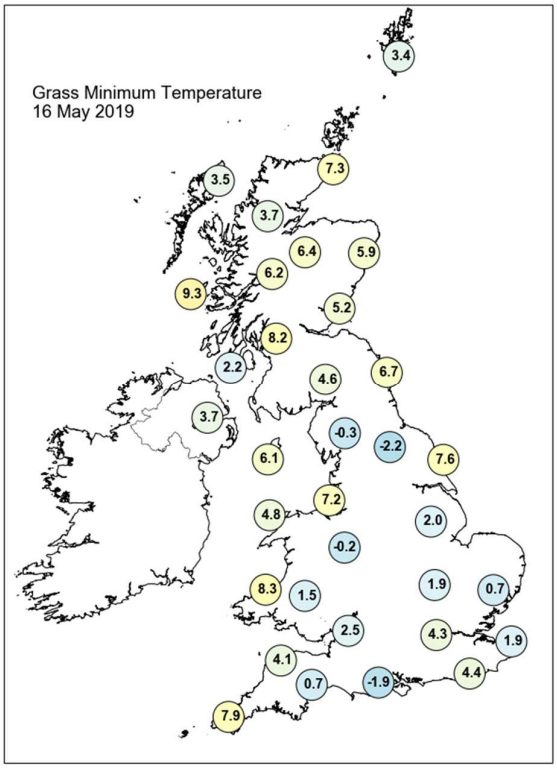

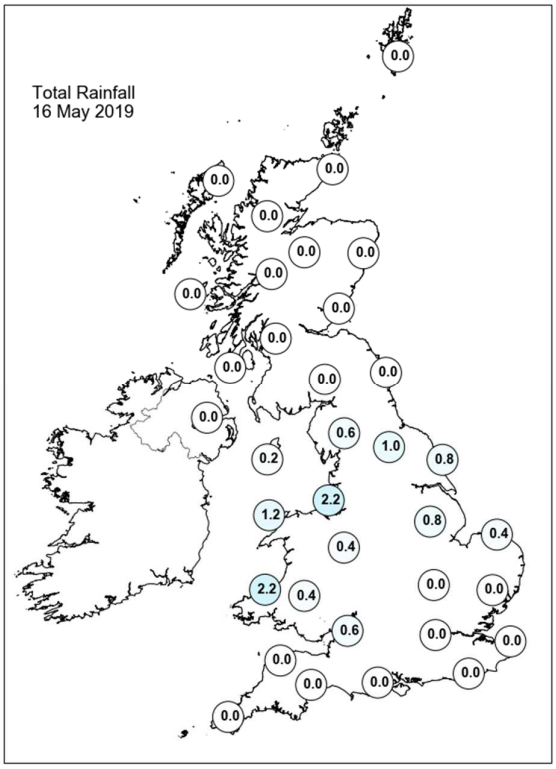

Daily Weather Summary for Thursday 16 May 2019

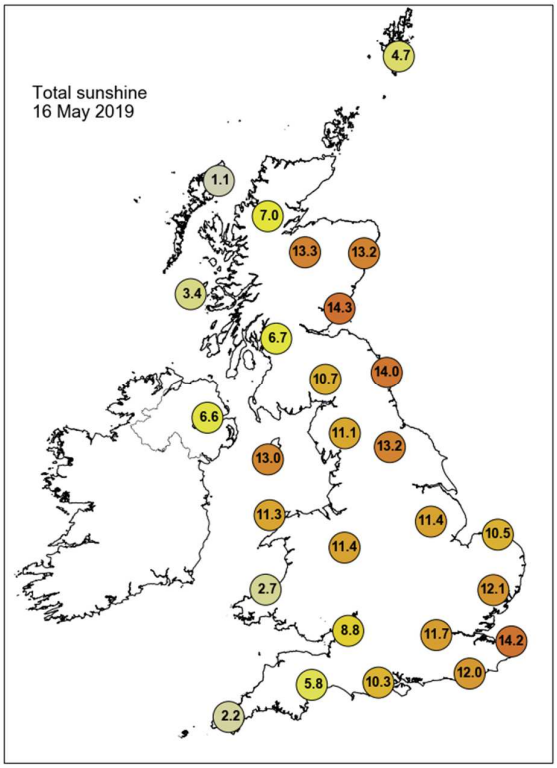

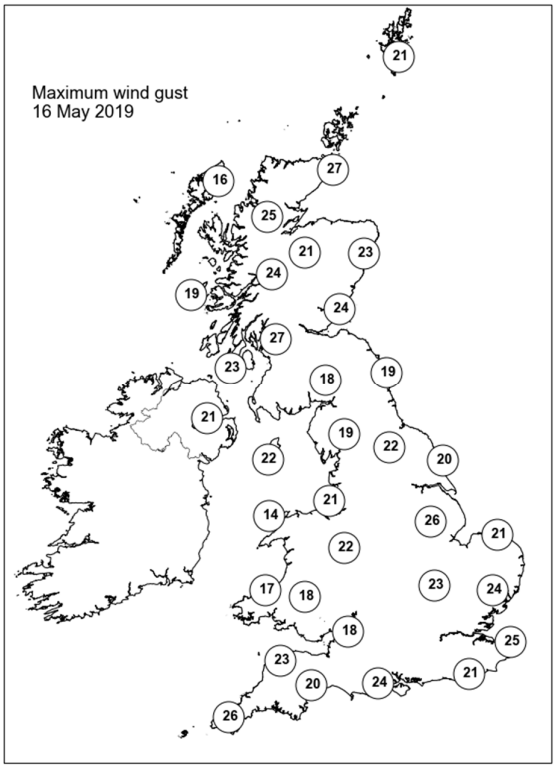

None of the selected stations observed a day of sleet or snow falling or non-zero snow depth at 0900 UTC.

Daily Weather Summary for Friday 17 May 2019

This day's summary created 24/05/2019 03:00

Summary of the UK Weather for Friday 17 May 2019

There was another chilly start in some western parts but a band of rain crossed central parts of the UK from east to west during the early hours. Northern Scotland and the far south of England stayed dry. The coldest spots were in Scotland where there was a touch of frost. Outbreaks of mainly light rain across Northern Ireland, Wales and central England moved westwards through the morning, but it remained generally cloudy and further showery light rain affected parts of the south throughout the day. Across northern England and Scotland it was dry with sunny spells and here it was warm, elsewhere under the cloud temperatures were below average for the time of year.

Daily Extremes

Highest Maximum	**21.1°C** Achnagart (Ross & Cromarty, 15mAMSL)
Lowest Maximum	**10.6°C** Liscombe (Somerset, 348mAMSL) also Okehampton, East Okement Farm (Devon, 408mAMSL)
Highest Minimum	**11.1°C** East Bergholt (Suffolk, 7mAMSL)
Lowest Minimum	**-1.3°C** Aboyne No 2 (Aberdeenshire, 140mAMSL) also Braemar No 2 (Aberdeenshire, 327mAMSL)
Lowest Grass Minimum	**-5.1°C** Oyne No 2 (Aberdeenshire, 116mAMSL)
Most Rainfall	**13.2mm** Durris (Kincardineshire, 107mAMSL)
Most Sunshine	**15.3hr** Kirkwall (Orkney, 26mAMSL)
Highest Gust	**33Kt 38mph** Warcop Range (Cumbria, 227mAMSL)
Highest Gust (mountain)	**55Kt 63mph** Cairngorm Summit (Inverness-shire, 1237mAMSL)
Greatest Snow Depth at 0900 UTC	No non-zero values

mAMSL refers to station elevation in metres above mean sea level

Daily Weather Summary for Friday 17 May 2019

North Atlantic and Europe analysis charts and satellite images at 0000 UTC

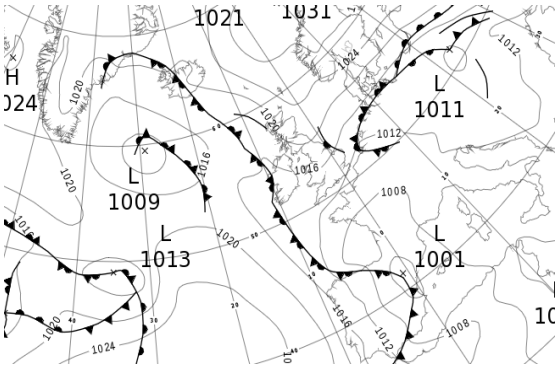



North Atlantic and Europe analysis charts and satellite images at 1200 UTC

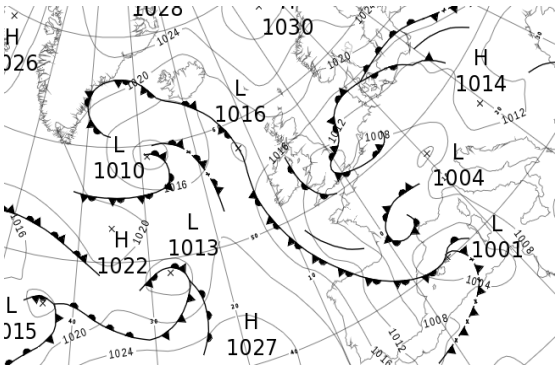



All satellite imagery copyright Met Office and EUMETSAT (European Organisation for the Exploitation of Meteorological Satellites). These show infra-red images from the geostationary MSG satellite. The rainfall rates are derived from both rain-radar and satellite data.

Daily Weather Summary for Friday 17 May 2019

UK satellite and rain-radar precipitation rates at (L) 0000 and (R) 1200 UTC

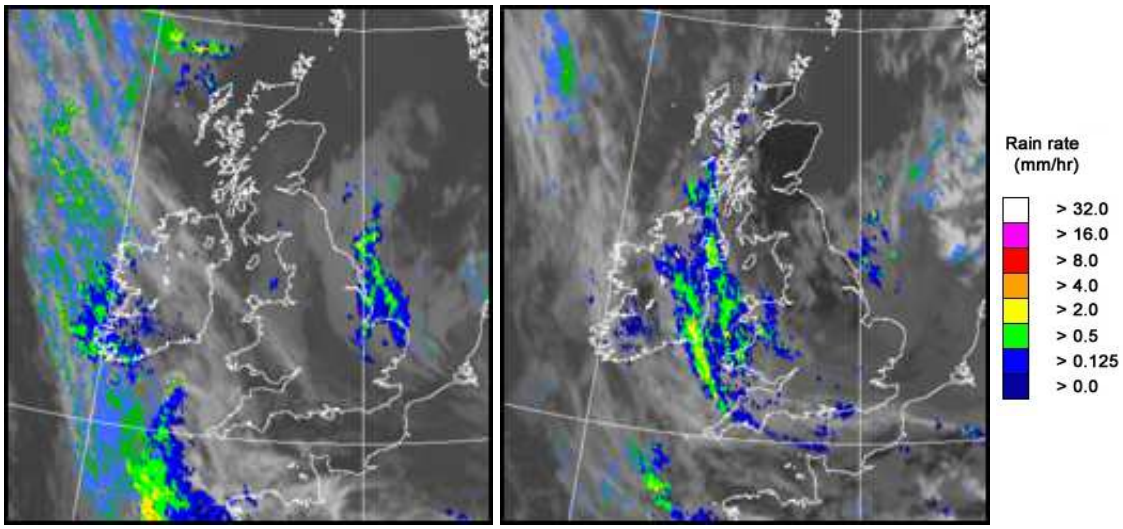

UK wind speed and direction at (L) 0000 and (R) 1200 UTC

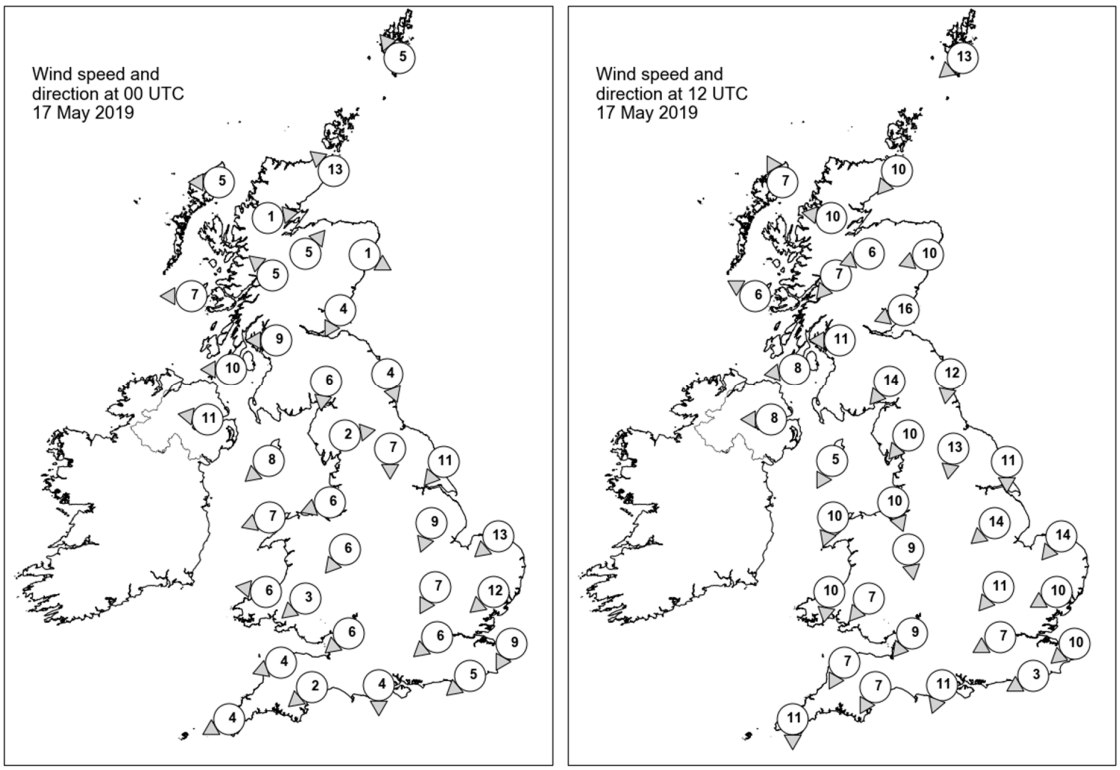

Daily Weather Summary for Friday 17 May 2019

Selected UK readings at (L) 0000 and (R) 1200 UTC

STATIONS		0000 UTC						1200 UTC					
NO	SITE	PRESS	WDIR	WSPD	CLOUD	TEMP	TDEW	PRESS	WDIR	WSPD	CLOUD	TEMP	TDEW
1	Lerwick	1025.4	SE	5	4	7.4	6.9	1022.1	NE	13	7	9.9	8.2
2	Wick	1022.0	SE	13	0	8.9	6.6	1020.3	NE	10	2	13.4	7.6
3	Stornoway	1019.1	E	5	1	9.0	8.1	1018.8	SSE	7	8	14.4	6.0
4	Loch Glascarnoch	1020.9	W	1	0	2.8	2.1	1018.3	E	10	3	15.6	3.6
5	Aviemore	1021.2	SW	5	0	8.3	-0.2	1017.0	ENE	6	0	17.0	3.9
6	Dyce	1022.8	WNW	1	5	6.8	6.0	1018.0	ENE	10	0	15.7	8.0
7	Tulloch Bridge	1021.5	SE	5	0	8.4	3.2	1017.2	NE	7	6	16.4	3.8
8	Tiree	1018.6	E	7	0	7.2	5.4	1017.6	ESE	6	8	14.4	2.5
9	Leuchars	1021.8	NNE	4	0	6.0	5.5	1016.8	ENE	16	0	14.1	7.8
10	Bishopton	1020.2	E	9	4	9.3	4.9	1015.8	E	11	1	18.3	6.1
11	Machrihanish	1018.2	E	10	7	10.9	7.0	1015.8	E	8	8	15.9	4.3
12	Boulmer	1020.8	NNW	4	7	8.2	6.5	1015.1	N	12	3	13.1	9.0
13	Eskdalemuir	1020.8	N	6	8	8.2	2.1	1014.4	NE	14	1	16.6	5.4
14	Aldergrove	1017.1	E	11	0	11.7	4.8	1016.0	E	8	8	11.4	6.6
15	Shap	1019.8	W	2	7	7.5	3.1	1013.2	NE	10	7	15.3	5.7
16	Leeming	1019.3	N	7	7	9.2	6.3	1012.7	N	13	5	16.8	9.2
17	Ronaldsway	1017.9	NE	8	5	10.1	5.2	1013.9	NNE	5	3	14.3	9.6
18	Bridlington	1018.0	NE	11	7	10.5	8.5	1012.2	N	11	6	13.6	9.5
19	Crosby	1017.4	ENE	6	8	10.9	3.3	1011.9	NNW	10	8	16.4	10.6
20	Valley	1016.2	ENE	7	1	10.8	3.1	1013.2	NNE	10	7	11.4	8.5
21	Waddington	1016.7	NNE	9	8	9.2	7.7	1010.7	NE	14	4	15.6	10.4
22	Shawbury	1016.4	NE	6	7	11.2	2.5	1010.8	N	9	7	15.0	10.0
23	Weybourne	1015.5	NE	13	8	10.3	9.1	1010.2	NE	14	8	12.5	9.5
24	Bedford	1015.1	NNE	7	2	7.6	6.4	1009.5	NE	11	8	12.6	9.4
25	Aberporth	1015.1	E	6	6	11.0	4.0	1011.6	N	10	8	9.6	8.9
26	Sennybridge	1015.6	NE	3	8	9.3	3.2	1011.1	NE	7	7	9.8	7.1
27	Wattisham	1013.8	NE	12	8	10.1	7.4	1008.8	ENE	10	7	11.5	10.0
28	Almondsbury	1014.4	NE	6	5	10.5	3.4	1010.0	NE	9	8	11.4	8.5
29	Heathrow	1013.8	NE	6	0	9.6	4.9	1008.3	ENE	7	8	14.7	8.1
30	Manston	1012.4	NNE	9	8	10.7	9.1	1008.1	NE	10	8	12.1	8.1
31	Chivenor	1013.8	ENE	4	0	10.7	4.3	1010.4	NNE	7	8	11.5	7.8
32	Exeter	1013.4	NE	2	2	4.1	3.2	1009.3	NNE	7	8	11.6	8.6
33	Herstmonceux	1012.1	NE	5	0	8.9	7.8	1007.7	ENE	3	8	11.4	9.5
34	Hurn	1012.9	N	4	0	5.4	0.8	1008.3	NNE	11	8	13.1	8.4
35	Camborne	1013.4	ENE	4	8	10.0	3.0	1010.2	N	11	0	12.0	6.7

Daily Weather Summary for Friday 17 May 2019

Selected European readings at (L) 0000 and (R) 1200 UTC

STATIONS		0000 UTC						1200 UTC					
NO	SITE	PRESS	WDIR	WSPD	CLOUD	TEMP	TDEW	PRESS	WDIR	WSPD	CLOUD	TEMP	TDEW
1	Murmansk	1022.0	NW	12	8	1.9	-0.7	1024.2	N	17	7	5.5	-2.8
2	Helsinki	1027.5	NW	4	0	6.5	2.5	1025.2	S	12	1	18.9	1.4
3	Stockholm	1027.2	-	0	-	5.4	2.9	1024.1	ENE	12	-	17.5	2.6
4	Oslo	1026.3	NNE	4	-	11.2	-	1021.8	E	10	6	20.7	-
5	Reykjavik	1018.9	E	4	8	9.0	5.1	1016.4	E	7	8	10.6	6.0
6	Moscow	1026.6	NE	2	0	8.6	-0.8	1023.7	NNE	2	0	18.4	-2.3
7	Kiev	1015.7	SE	4	2	16.8	13.8	1014.6	SE	6	6	26.1	15.1
8	Warsaw	1012.4	E	2	7	14.3	13.9	1012.0	SE	8	6	19.7	13.3
9	Berlin	1014.4	SE	2	-	6.5	5.9	1011.3	E	6	-	17.2	8.7
10	De Bilt	1011.8	ENE	6	8	11.1	7.8	1007.5	E	8	6	14.7	7.1
11	Dublin	1016.0	NE	4	6	7.9	6.7	1015.0	ENE	10	8	9.7	8.3
12	Cork	1014.7	NE	4	8	9.6	8.2	1013.0	NE	4	7	14.8	8.1
13	Sofia	1013.7	-	0	6	9.7	7.7	1009.3	NNE	4	5	18.3	9.9
14	Belgrade	1013.8	-	0	8	10.7	9.7	1013.5	NE	4	8	15.1	9.0
15	Budapest	1013.9	NNW	2	-	6.8	6.2	1014.2	SSE	4	-	14.7	7.7
16	Prague	1013.6	N	2	-	8.1	6.4	1010.1	N	4	8	15.2	7.6
17	Munich	1011.4	ESE	4	0	6.8	5.2	1004.4	ENE	6	0	19.5	6.9
18	Strasbourg	1009.1	NNE	6	8	11.4	6.5	1005.0	SSE	5	-	19.4	7.2
19	Paris	1008.8	NNE	5	1	10.9	5.0	1005.1	NE	3	7	18.1	6.6
20	Jersey	1010.7	ENE	13	8	10.4	7.1	1007.9	NNE	10	4	14.8	9.5
21	Milan	1010.5	ENE	4	-	13.3	8.7	1009.4	ESE	7	7	18.3	9.3
22	Marseille	1009.4	E	5	-	12.6	6.8	1005.7	E	10	8	17.3	7.9
23	Bordeaux	1004.3	SW	7	8	14.6	11.7	1005.6	WNW	9	8	15.6	8.3
24	Rome	1011.1	E	2	-	9.3	8.6	1009.6	S	8	6	18.8	12.7
25	Ajaccio	1010.7	NE	5	8	10.2	7.8	1004.1	WSW	9	-	20.6	9.2
26	Barcelona	1006.4	NNE	5	6	16.1	13.9	1003.3	N	9	8	16.7	14.1
27	Majorca	1006.4	E	4	1	13.7	10.7	1002.5	WNW	20	4	20.1	6.4
28	Madrid	1006.2	WNW	15	4	12.8	4.0	1009.1	WNW	17	6	17.7	2.4
29	Lisbon	1017.5	-	-	-	14.4	7.7	1018.4	N	12	7	18.8	7.3
30	Athens	1008.0	-	0	-	15.6	12.4	1008.1	S	4	5	25.6	13.2
31	Malta	1011.4	NNW	2	0	12.9	11.7	1012.0	S	10	1	20.0	9.9
32	Gibraltar	1011.3	SW	13	0	19.9	14.3	1013.9	W	21	7	19.7	7.5

Daily Weather Summary for Friday 17 May 2019

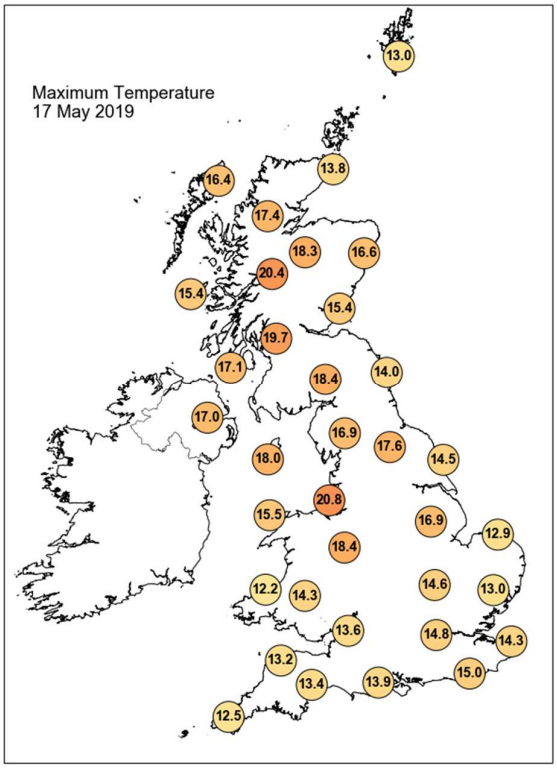

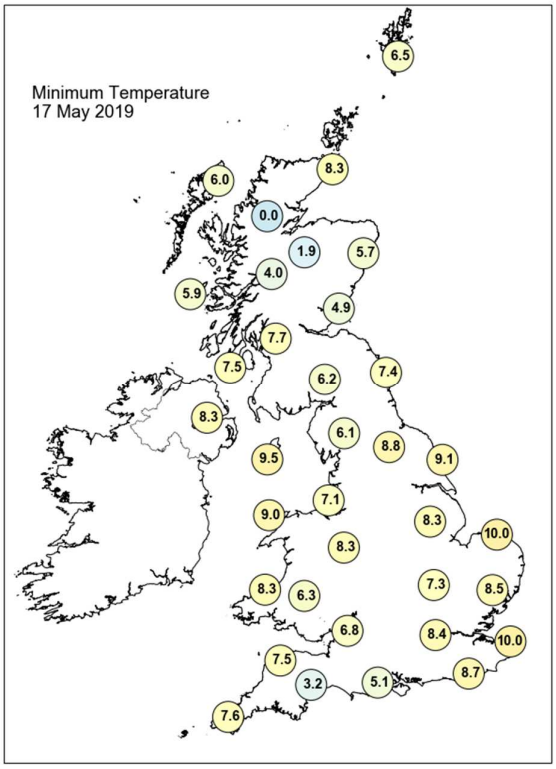

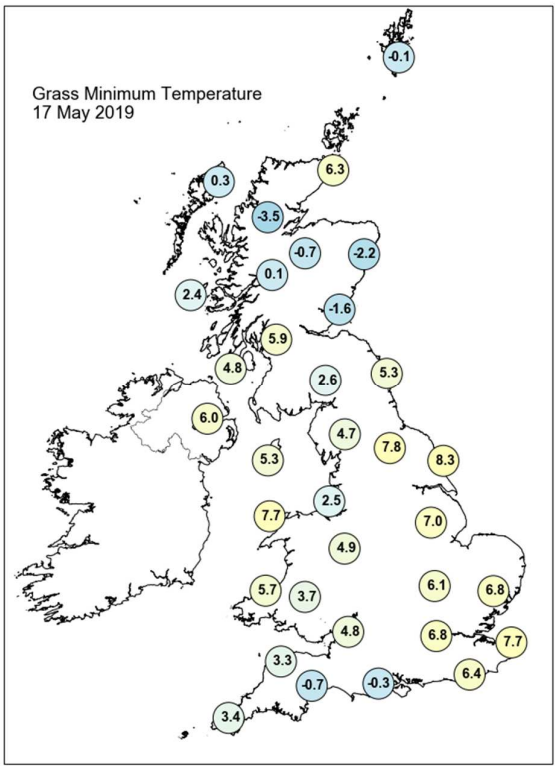

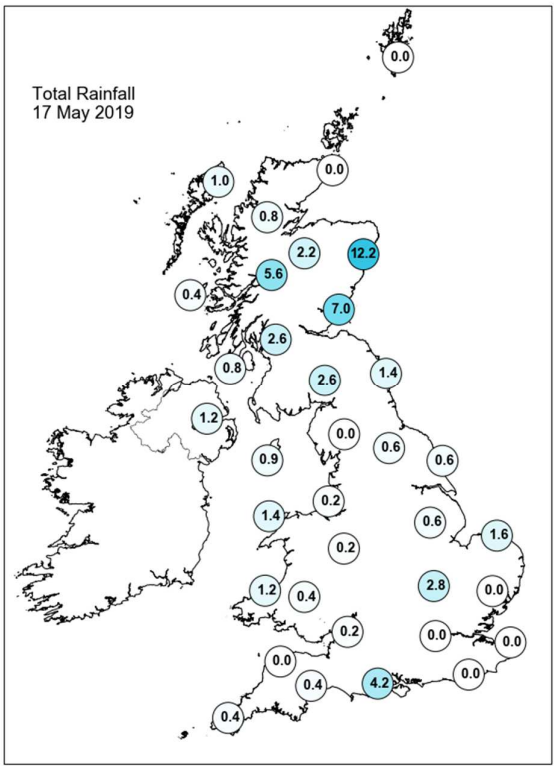

Daily Weather Summary for Friday 17 May 2019

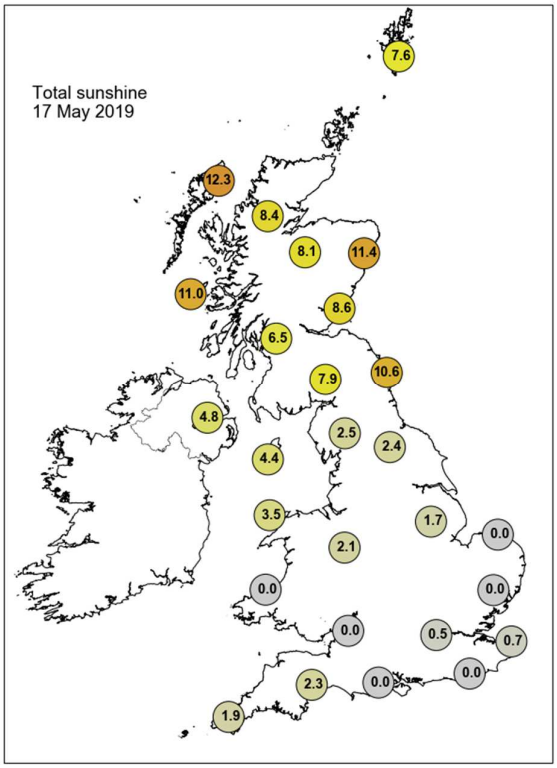

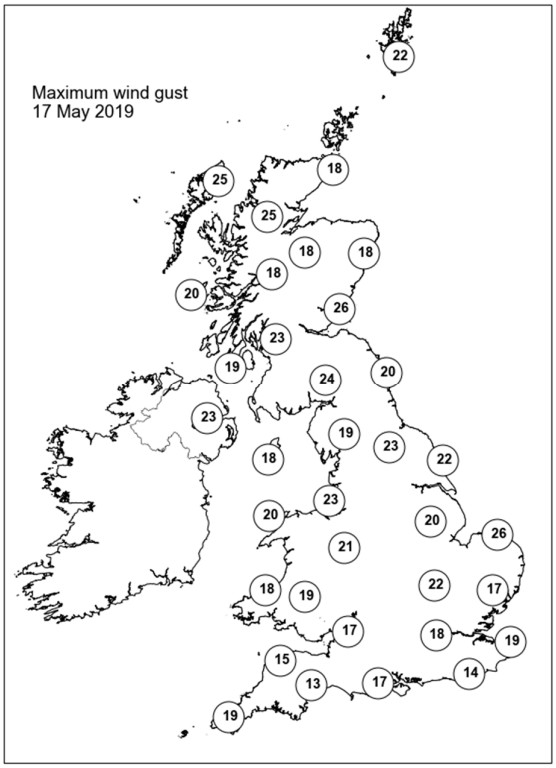

None of the selected stations observed a day of sleet or snow falling or non-zero snow depth at 0900 UTC.

Daily Weather Summary for Saturday 18 May 2019

This day's summary created 25/05/2019 03:00

Summary of the UK Weather for Saturday 18 May 2019

Outbreaks of rain spread across much of central and southern Scotland from the east overnight. Elsewhere it was mainly cloudy with hill fog developing in places, and sea fog also developed near to some North Sea coasts. The odd spot of light rain or drizzle fell from the cloud, chiefly across central, southern and eastern England. It was a mild night with all parts staying frost free. Outbreaks of rain continued to affect much of Scotland and Northern Ireland throughout the day, with misty low cloud affecting North Sea coasts and with fog across Shetland. Elsewhere the low cloud and mist slowly lifted with sunny spells developing, with showers developing across many central and southern areas, some of these turning heavy in the south late in the afternoon. The showers eased through the evening with rain also easing across Northern Ireland, but outbreaks of rain continued across much of Scotland.

Daily Extremes

Highest Maximum	**19.8°C** London, St James's Park (Greater London, 5mAMSL)
Lowest Maximum	**9.3°C** Dalwhinnie No 2 (Inverness-shire, 351mAMSL)
Highest Minimum	**11.0°C** East Bergholt (Suffolk, 7mAMSL)
Lowest Minimum	**4.3°C** Lough Navar Forest (Fermanagh, 126mAMSL)
Lowest Grass Minimum	**0.5°C** Kenley Airfield (Greater London, 170mAMSL)
Most Rainfall	**12.8mm** Stenigot (Lincolnshire, 150mAMSL)
Most Sunshine	**8.2hr** Dale Fort (Dyfed, 33mAMSL)
Highest Gust	**28Kt 32mph** Inverbervie No 2 (Kincardineshire, 134mAMSL)
Highest Gust (mountain)	**57Kt 66mph** Cairngorm Summit (Inverness-shire, 1237mAMSL)
Greatest Snow Depth at 0900 UTC	No non-zero values

mAMSL refers to station elevation in metres above mean sea level

Daily Weather Summary for Saturday 18 May 2019

North Atlantic and Europe analysis charts and satellite images at 0000 UTC

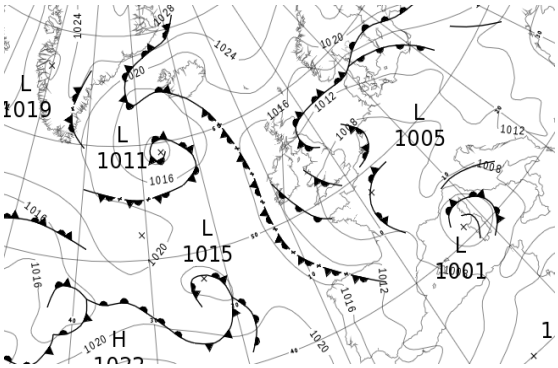



North Atlantic and Europe analysis charts and satellite images at 1200 UTC

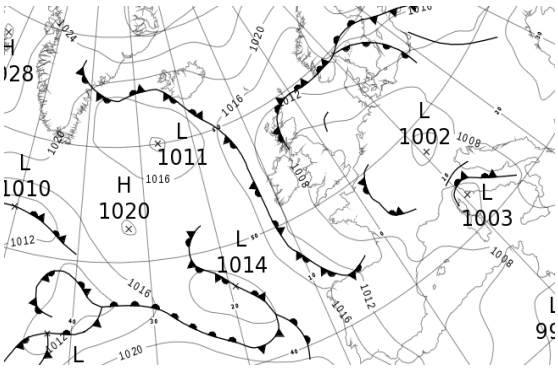



All satellite imagery copyright Met Office and EUMETSAT (European Organisation for the Exploitation of Meteorological Satellites). These show infra-red images from the geostationary MSG satellite. The rainfall rates are derived from both rain-radar and satellite data.

Daily Weather Summary for Saturday 18 May 2019

UK satellite and rain-radar precipitation rates at (L) 0000 and (R) 1200 UTC



UK wind speed and direction at (L) 0000 and (R) 1200 UTC

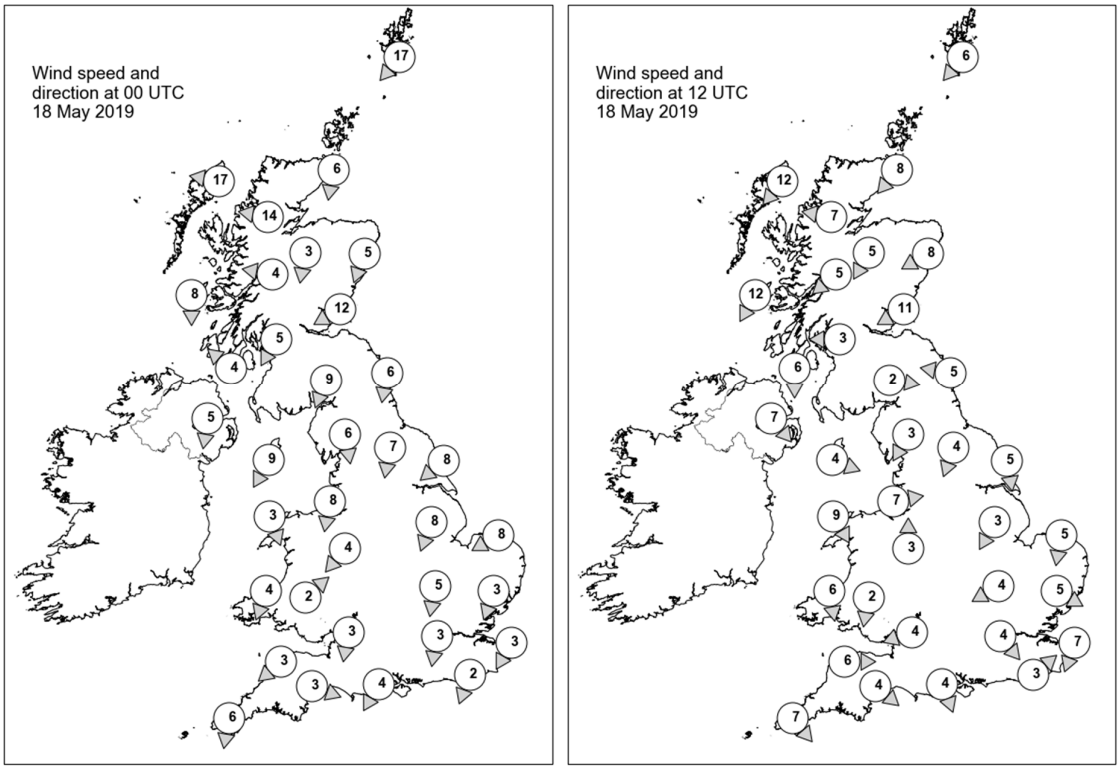

Daily Weather Summary for Saturday 18 May 2019

Selected UK readings at (L) 0000 and (R) 1200 UTC

STATIONS		0000 UTC						1200 UTC					
NO	SITE	PRESS	WDIR	WSPD	CLOUD	TEMP	TDEW	PRESS	WDIR	WSPD	CLOUD	TEMP	TDEW
1	Lerwick	1017.2	NE	17	8	7.9	7.9	1011.4	NE	6	8	9.3	8.8
2	Wick	1016.4	N	6	8	8.3	8.0	1010.9	NE	8	8	10.2	9.9
3	Stornoway	1014.9	E	17	0	10.4	6.6	1010.8	NE	12	8	10.3	8.5
4	Loch Glascarnoch	1015.9	E	14	8	8.3	6.2	1010.4	E	7	8	10.4	6.4
5	Aviemore	1015.4	N	3	8	8.8	6.6	1009.7	NNE	5	8	9.1	7.9
6	Dyce	1014.8	NNE	5	8	9.5	8.6	1009.0	ENE	8	8	10.1	9.7
7	Tulloch Bridge	1015.0	E	4	7	9.2	7.0	1010.3	NE	5	7	9.8	7.9
8	Tiree	1012.0	N	8	8	10.8	9.0	1010.0	NNE	12	8	10.9	9.6
9	Leuchars	1012.9	ENE	12	8	9.6	9.6	1008.1	ENE	11	7	10.1	10.1
10	Bishopton	1012.7	NNE	5	8	9.7	7.4	1008.3	E	3	8	10.7	9.6
11	Machrihanish	1011.7	SE	4	8	11.2	4.6	1008.0	N	6	8	11.4	9.6
12	Boulmer	1010.7	N	6	8	9.6	9.3	1007.2	E	5	8	11.1	10.2
13	Eskdalemuir	1011.3	NNE	9	8	8.5	7.3	1007.4	W	2	8	10.4	9.4
14	Aldergrove	1011.4	N	5	2	9.7	5.7	1008.3	NW	7	8	10.9	9.8
15	Shap	1010.1	N	6	8	8.8	6.7	1007.0	NNE	3	8	11.7	7.3
16	Leeming	1009.7	N	7	8	9.3	8.7	1007.3	NNE	4	8	11.7	9.0
17	Ronaldsway	1009.6	NNE	9	4	11.3	6.7	1007.6	WNW	4	7	12.4	9.7
18	Bridlington	1008.7	NE	8	8	10.1	9.5	1006.5	N	5	8	13.0	9.7
19	Crosby	1009.3	N	8	8	11.1	6.8	1007.3	W	7	7	13.9	8.7
20	Valley	1008.8	NNW	3	8	11.2	8.5	1008.0	NNW	9	7	11.9	8.5
21	Waddington	1008.0	NNE	8	8	9.8	9.6	1006.8	NNE	3	7	13.2	8.9
22	Shawbury	1008.4	NE	4	8	11.5	7.4	1007.4	S	3	8	11.5	9.9
23	Weybourne	1007.1	ENE	8	8	10.5	10.1	1006.8	N	5	7	12.1	10.3
24	Bedford	1007.5	N	5	8	9.7	9.2	1006.5	ENE	4	8	13.0	9.8
25	Aberporth	1008.2	NNE	4	8	10.7	9.1	1007.7	N	6	8	12.5	10.8
26	Sennybridge	1008.2	SW	2	8	9.4	8.4	1006.8	N	2	8	13.3	8.2
27	Wattisham	1006.9	NNE	3	8	9.7	9.4	1006.3	WNW	5	8	14.3	9.0
28	Almondsbury	1007.6	N	3	8	11.2	5.2	1006.9	ENE	4	8	14.1	9.2
29	Heathrow	1006.9	N	3	8	11.0	9.4	1006.2	NW	4	7	15.7	7.3
30	Manston	1006.6	NNE	3	8	9.5	8.7	1006.7	NNE	7	4	14.9	10.9
31	Chivenor	1007.8	NE	3	7	11.4	8.9	1007.2	W	6	8	14.8	10.6
32	Exeter	1007.3	WNW	3	7	9.7	9.2	1006.8	NW	4	8	14.7	9.4
33	Herstmonceux	1006.5	NNE	2	8	10.3	7.7	1006.0	SW	3	8	15.9	10.4
34	Hurn	1006.7	NNE	4	8	10.5	10.0	1006.5	NNW	4	8	14.8	9.3
35	Camborne	1008.4	N	6	8	11.1	10.4	1007.9	NW	7	7	12.5	10.1

Daily Weather Summary for Saturday 18 May 2019

Selected European readings at (L) 0000 and (R) 1200 UTC

STATIONS		0000 UTC						1200 UTC					
NO	SITE	PRESS	WDIR	WSPD	CLOUD	TEMP	TDEW	PRESS	WDIR	WSPD	CLOUD	TEMP	TDEW
1	Murmansk	1023.0	NNW	10	8	2.8	-0.3	1024.6	N	12	7	5.6	-1.9
2	Helsinki	1023.7	N	4	1	9.4	4.1	1021.4	SE	10	1	21.2	2.9
3	Stockholm	1020.2	NE	4	-	12.6	4.2	1017.7	E	12	-	19.8	6.2
4	Oslo	1018.6	ENE	10	-	15.6	-	1016.2	NNE	4	8	11.9	-
5	Reykjavik	1016.5	ESE	3	7	8.8	6.5	1016.8	NNW	2	8	10.0	7.5
6	Moscow	1021.3	-	0	0	8.6	3.6	1018.2	NNE	6	0	20.4	2.0
7	Kiev	1015.1	ESE	4	5	18.0	12.8	1012.9	E	8	7	25.0	11.7
8	Warsaw	1013.1	E	2	6	14.8	12.9	1011.2	E	6	7	20.7	16.0
9	Berlin	1009.7	E	6	-	12.0	9.8	1006.9	ESE	12	-	23.5	9.5
10	De Bilt	1006.3	NE	2	8	10.7	9.4	1005.9	S	4	7	20.4	10.8
11	Dublin	1010.5	WNW	6	7	9.5	7.7	1008.8	WNW	12	7	12.4	8.2
12	Cork	1011.7	N	8	7	9.6	8.9	1009.9	NNW	19	6	13.5	6.6
13	Sofia	1012.5	-	0	7	10.0	9.0	1007.6	E	2	4	21.2	11.0
14	Belgrade	1011.8	SE	4	0	11.0	10.0	1008.2	E	2	2	23.6	12.3
15	Budapest	1012.9	N	2	-	10.9	9.0	1009.8	SW	4	-	21.8	11.2
16	Prague	1009.6	N	2	-	8.8	6.2	1007.0	E	6	4	19.5	8.6
17	Munich	1006.0	NNW	2	6	8.8	6.6	1002.9	E	6	8	19.8	6.9
18	Strasbourg	1006.2	ENE	4	7	13.0	8.7	1004.7	NNE	6	-	20.4	10.2
19	Paris	1004.7	SE	3	7	13.5	10.1	1004.8	S	4	7	18.2	10.1
20	Jersey	1006.5	N	4	8	10.6	10.2	1006.6	N	6	8	14.3	11.1
21	Milan	1008.7	N	3	8	13.1	12.6	1007.2	N	5	-	15.0	11.5
22	Marseille	1006.4	NW	6	8	13.3	10.1	1005.3	W	6	-	19.5	6.9
23	Bordeaux	1008.2	WSW	4	8	12.2	9.0	1007.9	W	9	7	14.4	8.3
24	Rome	1006.3	SE	11	7	15.8	11.6	1005.0	S	11	6	18.9	14.1
25	Ajaccio	1002.1	NNE	4	8	13.3	11.9	1004.1	SSW	12	7	17.7	12.6
26	Barcelona	1008.2	W	3	7	13.8	12.4	1007.9	SW	10	7	17.6	9.0
27	Majorca	1008.0	-	0	6	14.5	9.1	1008.8	SW	13	7	21.1	7.6
28	Madrid	1011.2	NW	3	7	9.6	4.0	1009.4	SSE	4	4	17.1	-2.6
29	Lisbon	1017.9	-	-	-	14.1	8.2	1017.3	-	-	-	18.5	8.1
30	Athens	1009.7	N	1	-	17.0	12.6	1010.7	N	4	-	25.7	13.7
31	Malta	1008.5	SE	13	6	16.1	14.7	1005.8	SSE	13	6	21.6	16.0
32	Gibraltar	1013.5	W	10	3	17.4	12.6	1013.7	W	17	2	20.5	6.8

Daily Weather Summary for Saturday 18 May 2019

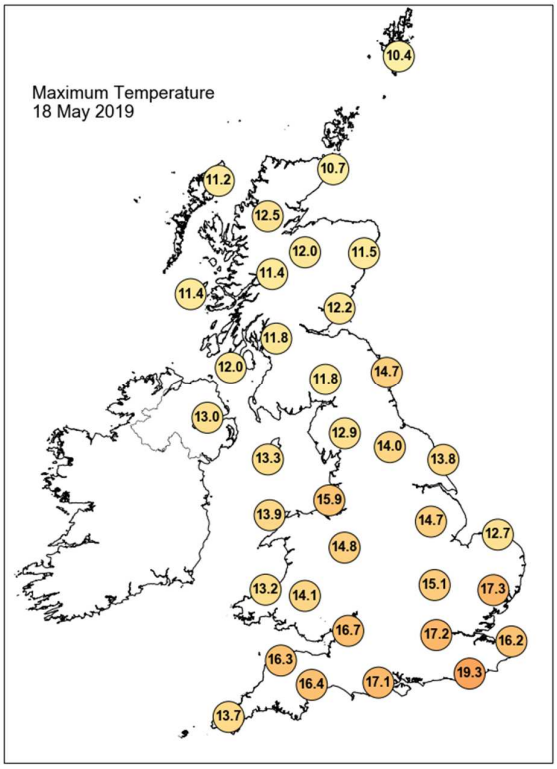

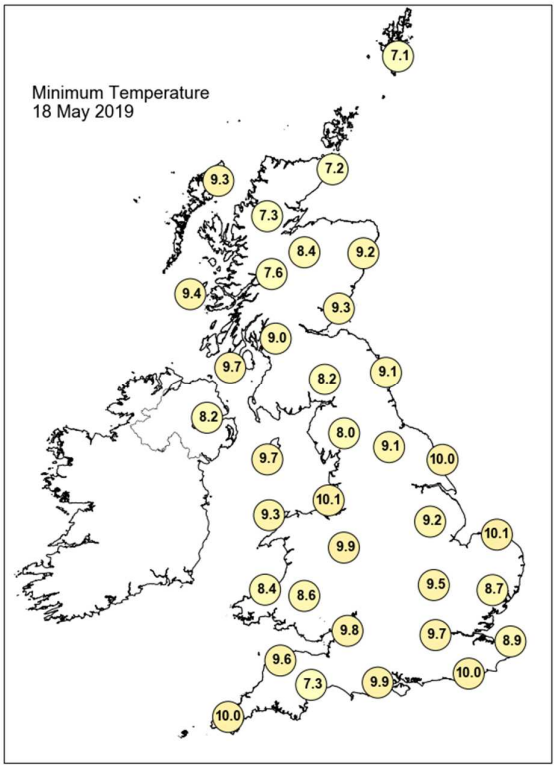

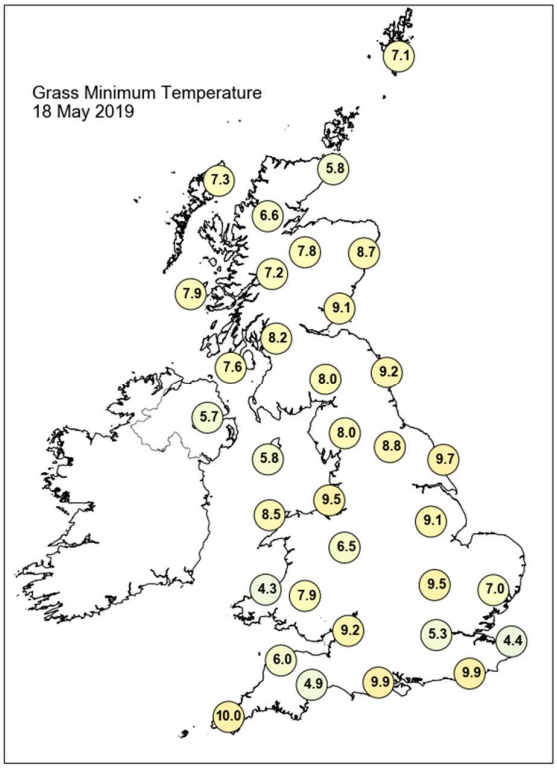

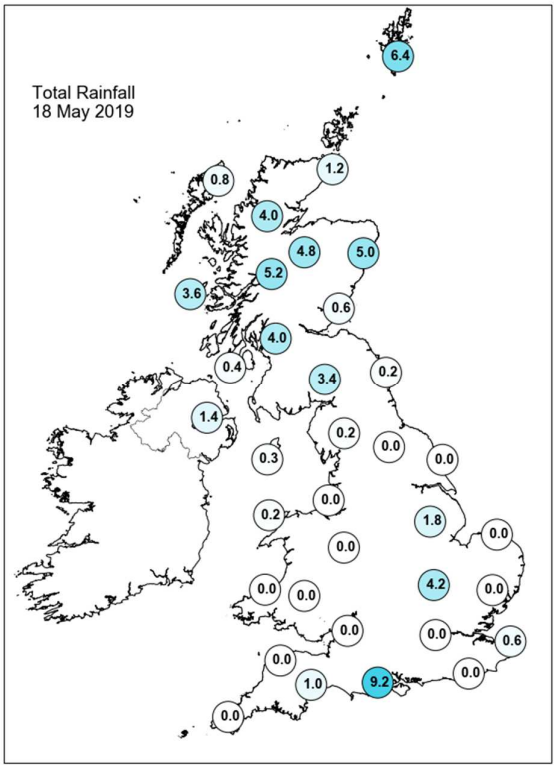

Daily Weather Summary for Saturday 18 May 2019

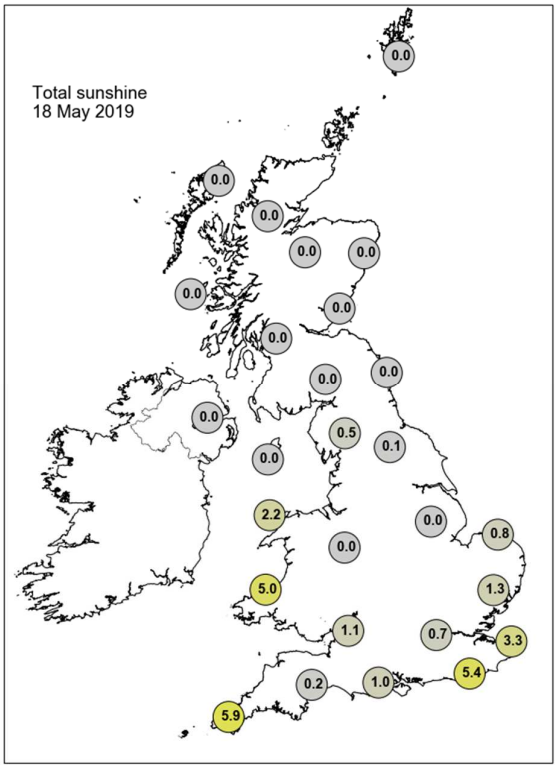

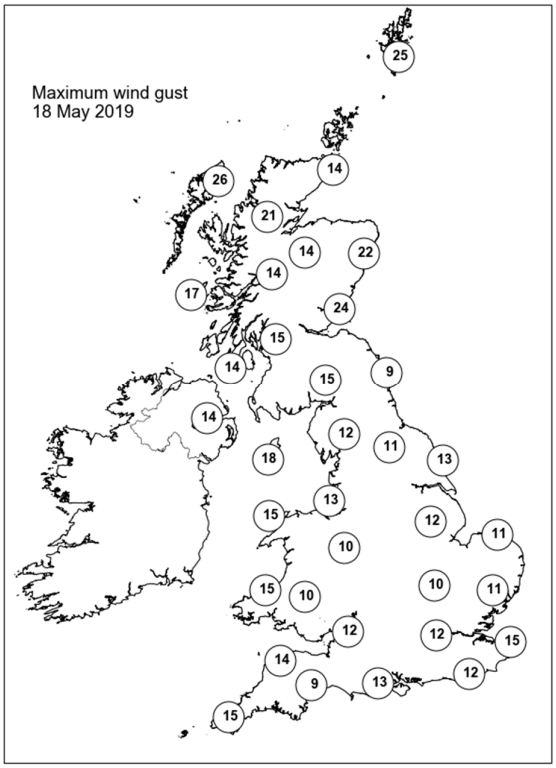

None of the selected stations observed a day of sleet or snow falling or non-zero snow depth at 0900 UTC.

Daily Weather Summary for Sunday 19 May 2019

This day's summary created 26/05/2019 03:00

Summary of the UK Weather for Sunday 19 May 2019

It was fairly cloudy across much of the UK overnight, with some low cloud and hill fog in places. A few showers across England and Wales along with some outbreaks of rain across parts of Scotland and northern Ireland. During the early hours, a few cloud breaks developed across eastern and southeastern England which allowed some mist and fog patches to form. Overall it wasn't a cold night with temperatures remaining above freezing. The fog and mist across southern parts of the UK slowly cleared through the morning and some sunny spells developed across England and Wales. Cloud bubbled up during the afternoon and it became cloudy again across much of England and Wales with heavy showers developing across SE Wales and southern and central parts of England. It was a cloudier day from Northern Ireland, northern England and Scotland. Scattered showers also developed across these parts, although with fewer obvious sunny spells. It was a rather misty and cloudy day for the Northern Isles.

Daily Extremes

Highest Maximum	**20.1°C** Wiggonholt (West Sussex, 28mAMSL)
Lowest Maximum	**10.1°C** Fair Isle (Shetland, 57mAMSL)
Highest Minimum	**11.2°C** Wight: St Catherines Point (Isle Of Wight, 20mAMSL)
Lowest Minimum	**0.8°C** St Harmon No 2 (Powys, 291mAMSL)
Lowest Grass Minimum	**-2.2°C** South Newington (Oxfordshire, 105mAMSL)
Most Rainfall	**14.8mm** Walderton P Sta (West Sussex, 34mAMSL)
Most Sunshine	**8.2hr** Bude (Cornwall, 15mAMSL)
Highest Gust	**24Kt 28mph** Berry Head (Devon, 58mAMSL)
Highest Gust (mountain)	**22Kt 25mph** Great Dun Fell No 2 (Cumbria, 847mAMSL) also Bealach Na Ba No 2 (Ross & Cromarty, 773mAMSL)
Greatest Snow Depth at 0900 UTC	No non-zero values

mAMSL refers to station elevation in metres above mean sea level

Daily Weather Summary for Sunday 19 May 2019

North Atlantic and Europe analysis charts and satellite images at 0000 UTC

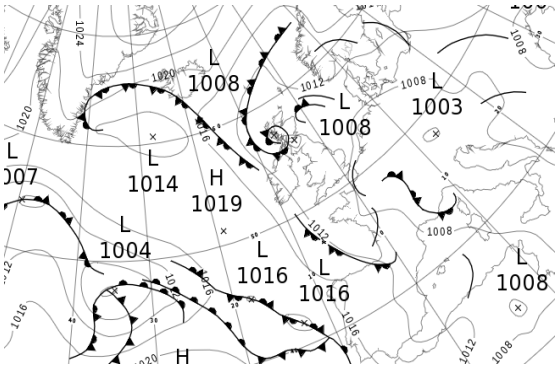



North Atlantic and Europe analysis charts and satellite images at 1200 UTC

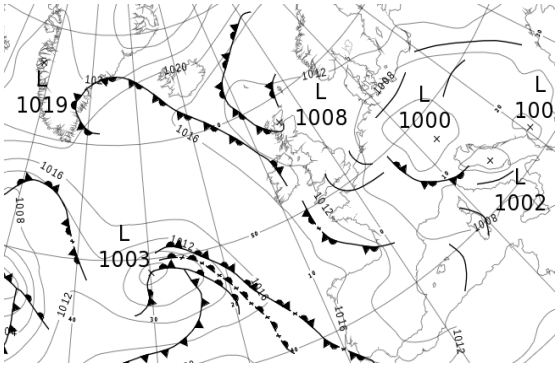



All satellite imagery copyright Met Office and EUMETSAT (European Organisation for the Exploitation of Meteorological Satellites). These show infra-red images from the geostationary MSG satellite. The rainfall rates are derived from both rain-radar and satellite data.

Daily Weather Summary for Sunday 19 May 2019

UK satellite and rain-radar precipitation rates at (L) 0000 and (R) 1200 UTC



UK wind speed and direction at (L) 0000 and (R) 1200 UTC

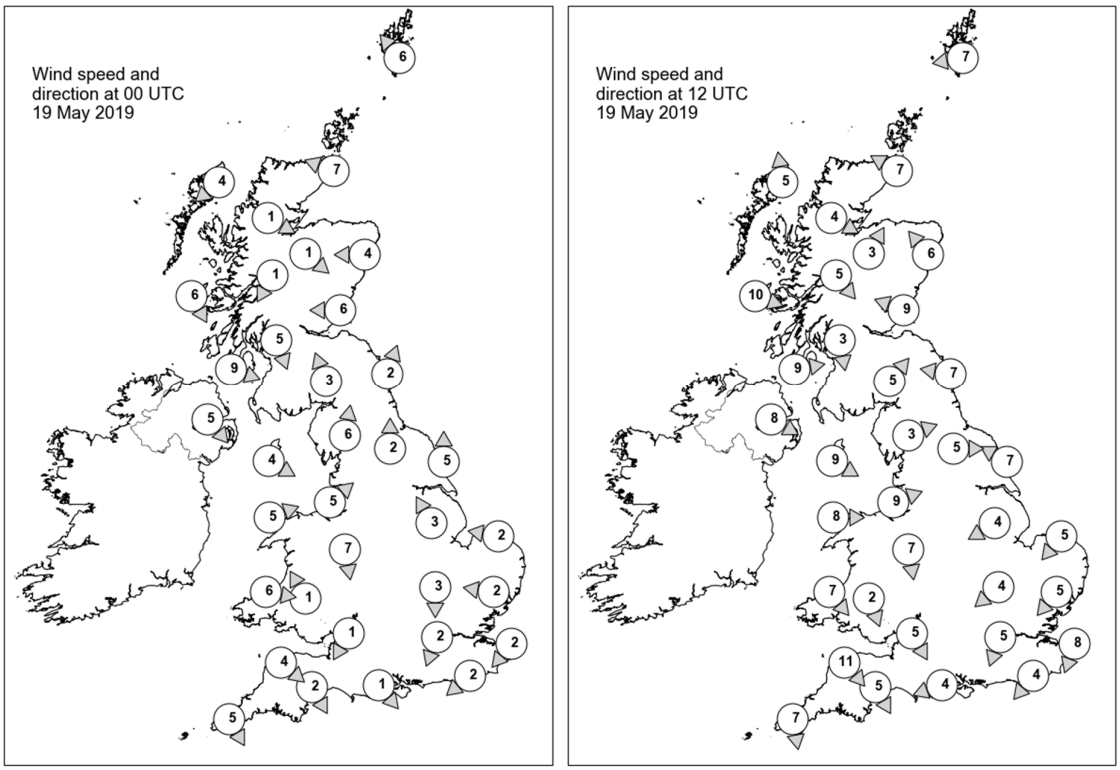

Daily Weather Summary for Sunday 19 May 2019

Selected UK readings at (L) 0000 and (R) 1200 UTC

STATIONS		0000 UTC						1200 UTC					
NO	SITE	PRESS	WDIR	WSPD	CLOUD	TEMP	TDEW	PRESS	WDIR	WSPD	CLOUD	TEMP	TDEW
1	Lerwick	1011.4	SE	6	9	9.3	9.1	1010.9	E	7	8	9.9	9.7
2	Wick	1009.0	ESE	7	8	9.3	9.3	1009.2	ESE	7	2	12.4	9.6
3	Stornoway	1008.4	NE	4	8	10.1	9.5	1008.9	S	5	8	13.3	9.3
4	Loch Glascarnoch	1008.5	WNW	1	7	8.6	7.6	1008.8	WNW	4	8	11.9	8.5
5	Aviemore	1008.5	NW	1	7	6.4	6.1	1008.4	SSW	3	8	14.0	8.6
6	Dyce	1008.7	E	4	8	9.5	9.3	1009.1	SE	6	7	15.3	11.8
7	Tulloch Bridge	1008.6	NNE	1	8	8.9	8.8	1009.8	NW	5	8	11.0	9.6
8	Tiree	1008.2	NNW	6	8	9.8	9.3	1010.0	WNW	10	8	11.6	9.8
9	Leuchars	1008.2	E	6	8	10.2	10.2	1009.7	ESE	9	8	11.0	9.5
10	Bishopton	1007.8	NNW	5	8	10.0	9.3	1009.7	N	3	8	12.6	9.1
11	Machrihanish	1008.3	WNW	9	8	9.4	8.9	1010.6	W	9	8	10.8	10.1
12	Boulmer	1008.2	SSW	2	8	10.0	9.7	1010.1	E	7	7	12.5	9.8
13	Eskdalemuir	1008.5	SSE	3	8	8.6	8.3	1010.1	SW	5	8	11.8	9.1
14	Aldergrove	1009.6	NW	5	8	8.8	7.8	1011.7	WNW	8	8	12.1	8.6
15	Shap	1008.9	S	6	8	8.4	7.5	1010.3	WSW	3	8	13.8	7.4
16	Leeming	1008.7	S	2	6	9.4	8.6	1010.1	W	5	7	15.6	7.3
17	Ronaldsway	1008.9	WNW	4	7	10.1	8.6	1011.6	WNW	9	6	13.5	8.9
18	Bridlington	1008.7	S	5	8	10.1	9.6	1010.7	ESE	7	9	10.8	9.5
19	Crosby	1009.2	SW	5	8	11.1	8.8	1012.0	WSW	9	8	12.9	9.7
20	Valley	1009.5	WSW	5	8	10.6	9.6	1012.4	W	8	7	13.6	8.8
21	Waddington	1009.0	SSE	3	8	10.0	9.8	1010.3	ENE	4	6	16.6	8.9
22	Shawbury	1009.1	N	7	8	10.3	9.2	1011.0	N	7	7	14.2	9.8
23	Weybourne	1008.9	E	2	4	8.0	7.6	1011.0	NE	5	8	11.2	9.4
24	Bedford	1008.8	N	3	0	9.1	8.5	1010.6	NE	4	4	15.5	10.0
25	Aberporth	1010.1	W	6	8	9.5	9.0	1012.6	NW	7	8	11.8	9.8
26	Sennybridge	1010.7	SSE	1	1	3.1	2.7	1010.7	NNW	2	8	14.3	6.4
27	Wattisham	1008.5	E	2	2	9.4	8.0	1009.9	NE	5	8	15.9	-
28	Almondsbury	1008.9	NNE	1	4	8.5	7.6	1010.6	NNW	5	8	14.8	10.0
29	Heathrow	1008.5	NNE	2	0	10.6	8.7	1010.2	NNE	5	8	16.3	8.7
30	Manston	1008.6	NE	2	8	10.8	9.4	1010.2	NNE	8	5	13.6	9.8
31	Chivenor	1009.9	NW	4	2	9.7	7.1	1011.8	NW	11	3	15.6	9.8
32	Exeter	1009.0	NNW	2	8	10.5	10.0	1010.4	NNW	5	7	16.2	10.0
33	Herstmonceux	1008.3	NE	2	8	10.5	9.3	1009.6	NE	4	8	16.1	10.1
34	Hurn	1008.4	NW	1	7	7.8	7.5	1009.7	ENE	4	4	17.6	8.9
35	Camborne	1010.7	NNW	5	7	11.0	10.0	1012.7	N	7	7	12.4	11.1

Daily Weather Summary for Sunday 19 May 2019

Selected European readings at (L) 0000 and (R) 1200 UTC

STATIONS		0000 UTC						1200 UTC					
NO	SITE	PRESS	WDIR	WSPD	CLOUD	TEMP	TDEW	PRESS	WDIR	WSPD	CLOUD	TEMP	TDEW
1	Murmansk	1026.4	N	4	8	1.4	-1.1	1026.2	E	4	3	7.6	-1.7
2	Helsinki	1018.8	ENE	6	2	11.4	3.5	1018.0	SE	10	7	23.1	4.8
3	Stockholm	1013.8	ENE	6	-	13.0	6.7	1014.4	ESE	6	-	16.3	13.7
4	Oslo	1012.8	NNE	8	-	15.0	-	1013.5	NE	4	7	16.4	-
5	Reykjavik	1018.2	SSE	1	8	8.5	6.4	1016.1	WSW	5	8	8.7	6.4
6	Moscow	1018.0	-	0	0	11.1	5.8	1018.2	N	6	3	20.7	2.9
7	Kiev	1013.0	ESE	4	6	16.1	5.8	1013.2	ESE	6	0	26.2	9.6
8	Warsaw	1009.6	ESE	8	8	16.2	14.3	1008.4	ESE	8	7	21.6	16.2
9	Berlin	1007.0	E	2	-	13.0	9.0	1005.1	ESE	8	-	25.0	9.6
10	De Bilt	1007.0	NNW	4	8	13.2	11.5	1006.1	NW	8	8	18.4	14.1
11	Dublin	1010.6	W	10	7	7.9	6.8	1012.6	W	10	7	13.2	8.2
12	Cork	1012.7	NW	10	7	9.8	7.4	1014.0	N	12	3	14.7	4.2
13	Sofia	1009.3	-	0	6	12.6	10.4	1005.1	SE	6	6	25.4	10.9
14	Belgrade	1007.8	SSE	2	1	14.9	14.0	1004.8	SSE	6	7	23.7	14.3
15	Budapest	1007.5	N	4	-	13.7	10.9	1005.6	S	6	-	22.7	12.1
16	Prague	1006.4	N	2	-	12.2	8.5	1003.3	E	6	7	21.9	10.3
17	Munich	1003.7	ENE	2	0	9.9	6.4	1000.6	NNE	4	8	21.0	7.7
18	Strasbourg	1005.7	WNW	3	8	12.9	11.5	1005.5	WNW	2	8	15.3	12.2
19	Paris	1006.6	NNW	2	6	12.3	11.5	1007.1	N	6	7	17.0	12.5
20	Jersey	1009.0	NNW	3	4	9.4	8.9	1010.5	N	6	8	13.6	11.2
21	Milan	1006.4	N	1	-	12.6	11.9	1005.0	N	1	8	14.5	12.7
22	Marseille	1006.6	SSE	1	7	13.3	9.9	1006.0	NW	16	7	17.1	9.3
23	Bordeaux	1010.1	NNW	1	8	10.1	9.6	1011.1	SW	3	8	12.9	11.3
24	Rome	1006.5	S	8	5	14.6	13.6	1005.9	WSW	11	-	16.1	14.6
25	Ajaccio	1007.8	E	4	8	12.9	11.5	1007.2	SW	13	8	17.3	12.8
26	Barcelona	1009.2	N	4	6	12.8	10.7	1008.9	S	6	5	16.7	8.7
27	Majorca	1010.0	-	0	1	11.0	6.7	1009.4	SW	17	4	20.8	7.1
28	Madrid	1011.7	N	3	-	12.7	1.1	1010.2	S	6	3	19.1	-0.2
29	Lisbon	1017.1	-	-	-	15.0	10.2	1015.4	-	-	-	20.9	13.1
30	Athens	1010.3	N	1	-	18.0	11.6	1011.0	S	4	6	25.0	12.0
31	Malta	1006.3	N	12	7	17.0	14.6	1009.5	NNW	16	1	22.2	8.7
32	Gibraltar	1014.5	WSW	8	0	17.4	12.4	1013.7	W	16	1	21.2	8.0

Daily Weather Summary for Sunday 19 May 2019

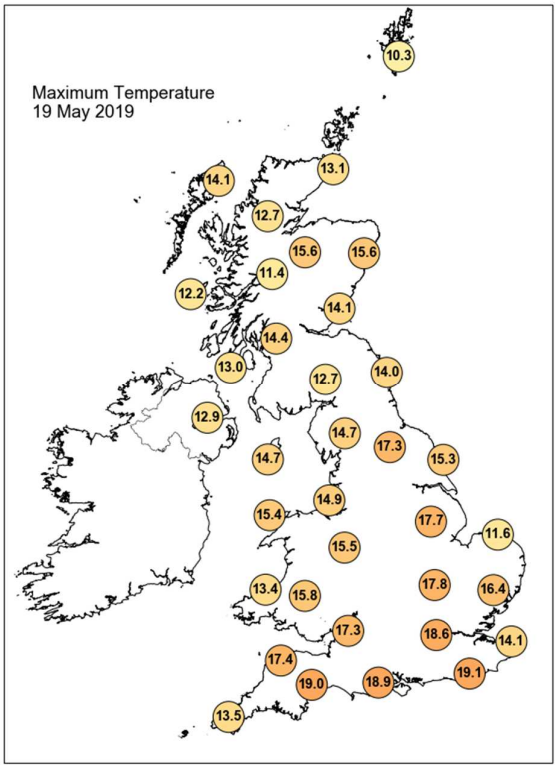

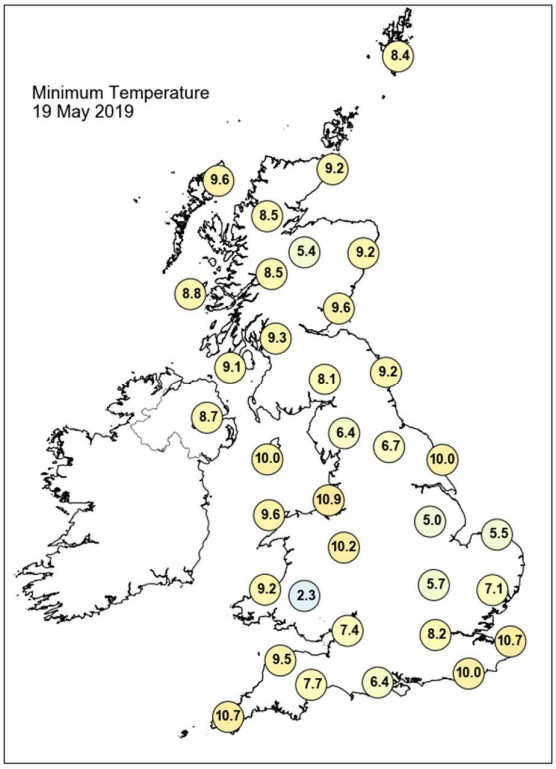

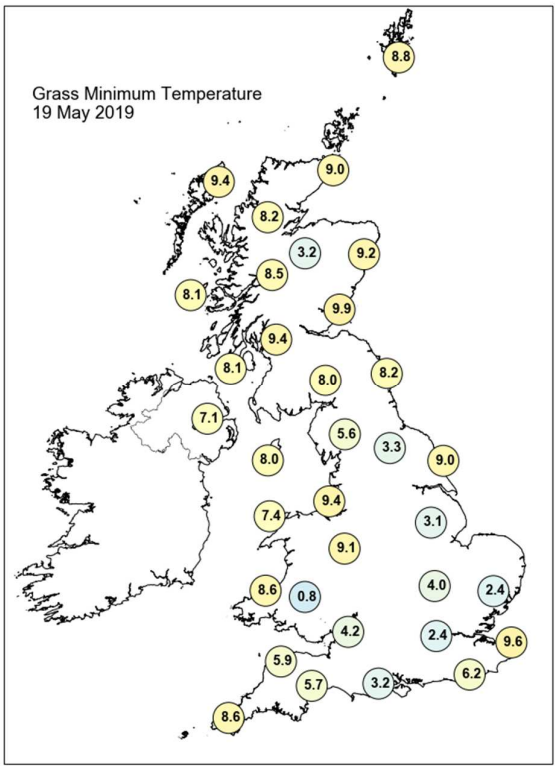

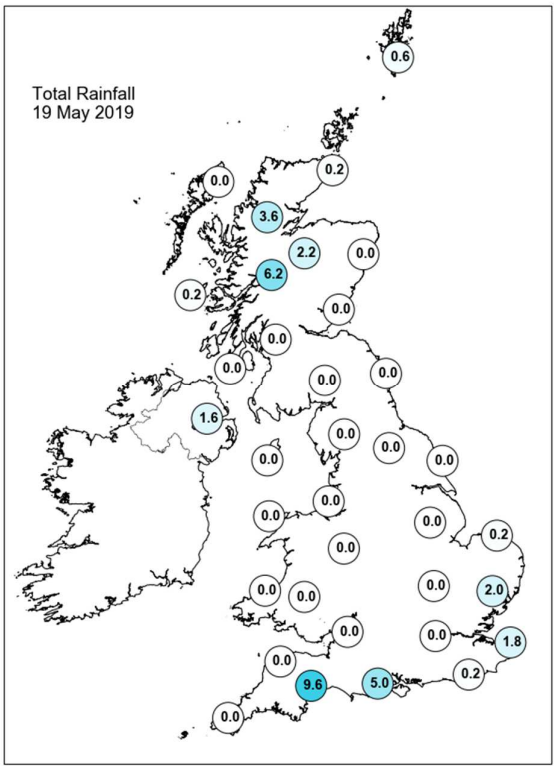

Daily Weather Summary for Sunday 19 May 2019

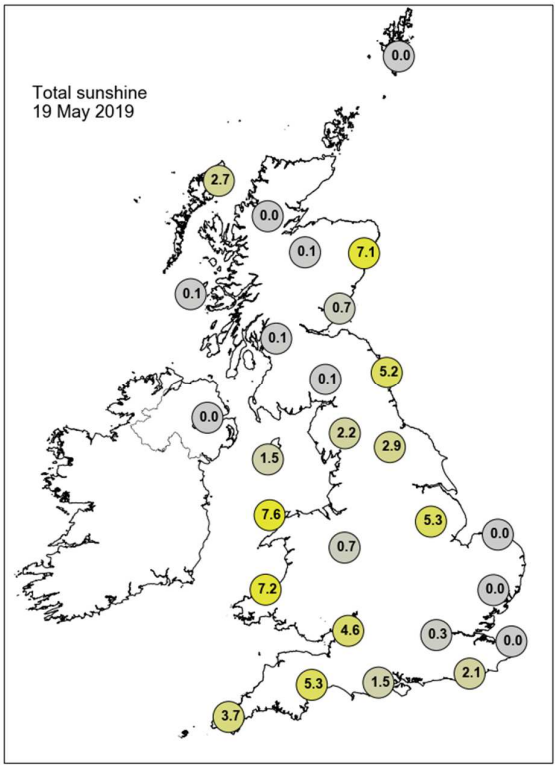

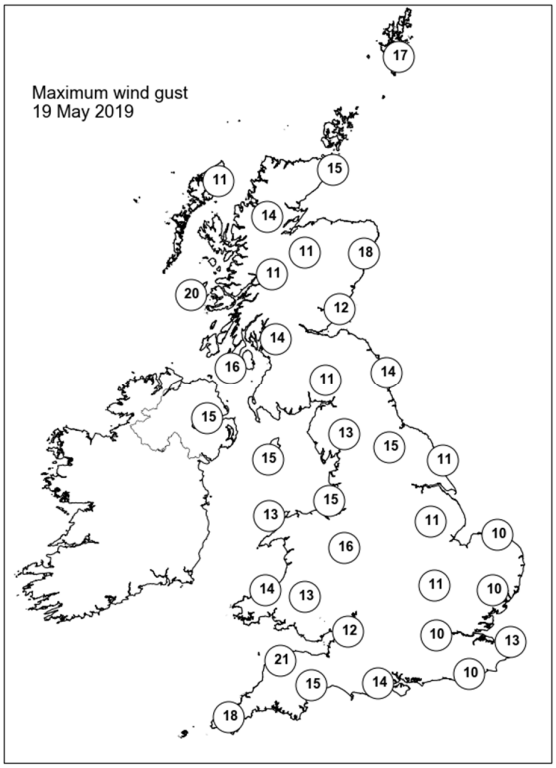

None of the selected stations observed a day of sleet or snow falling or non-zero snow depth at 0900 UTC.

Daily Weather Summary for Monday 20 May 2019

This day's summary created 27/05/2019 03:00

Summary of the UK Weather for Monday 20 May 2019

On Monday the UK was sandwiched between low pressure centred over central Europe and a ridge of high pressure centred over Ireland and the adjacent Atlantic. The small hours of the morning were mostly dry and cloudy, although with some breaks here and there. A few showers produced rain across northern Scotland and a band of rain developed across East Anglia, the Thames estuary and Kent. By dawn some patchy mist and fog had formed under clear skies as well as along parts of the North Sea coast.

The rain across eastern England became patchy and light and then dissipated altogether by the afternoon. Across the rest of the country the weather was a mixture of sunny spells and some scattered showers. The showers predominantly formed over the highland areas of England, Wales and Scotland.

On Monday night most showers died out, although they persisted and merged to longer spells of rain across Scotland. It was a dry night for the majority, with clear spells. However, cloud, coastal fog, and spells of rain affected most of Scotland.

Daily Extremes

Highest Maximum	**20.5°C** Cavendish (Suffolk, 55mAMSL) also Fontmell Magna (Dorset, 90mAMSL)
Lowest Maximum	**10.8°C** Fair Isle (Shetland, 57mAMSL)
Highest Minimum	**12.4°C** London, St James's Park (Greater London, 5mAMSL)
Lowest Minimum	**2.3°C** Sennybridge No 2 (Powys (south), 307mAMSL)
Lowest Grass Minimum	**-2.9°C** Whitechurch (Dyfed, 129mAMSL)
Most Rainfall	**33.4mm** Balmoral (Aberdeenshire, 283mAMSL)
Most Sunshine	**14.3hr** Morecambe No 2 (Lancashire, 7mAMSL)
Highest Gust	**24Kt 28mph** Mumbles Head (West Glamorgan, 43mAMSL) also Killowen (Down, 4mAMSL)
Highest Gust (mountain)	**25Kt 29mph** Cairngorm Summit (Inverness-shire, 1237mAMSL)
Greatest Snow Depth at 0900 UTC	No non-zero values

mAMSL refers to station elevation in metres above mean sea level

Daily Weather Summary for Monday 20 May 2019

North Atlantic and Europe analysis charts and satellite images at 0000 UTC

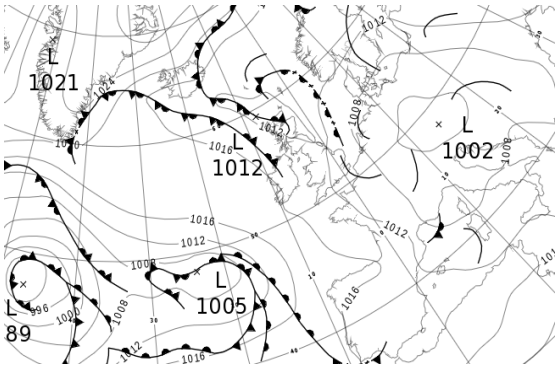



North Atlantic and Europe analysis charts and satellite images at 1200 UTC

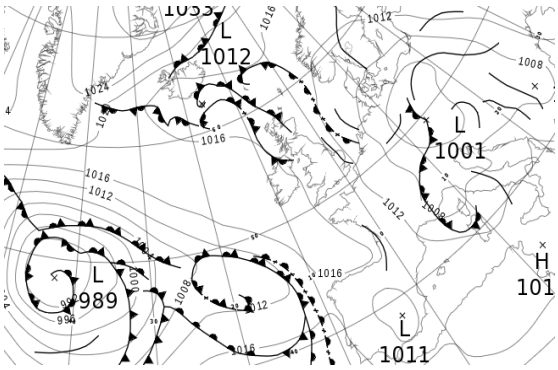

All satellite imagery copyright Met Office and EUMETSAT (European Organisation for the Exploitation of Meteorological Satellites). These show infra-red images from the geostationary MSG satellite. The rainfall rates are derived from both rain-radar and satellite data.

Daily Weather Summary for Monday 20 May 2019

UK satellite and rain-radar precipitation rates at (L) 0000 and (R) 1200 UTC

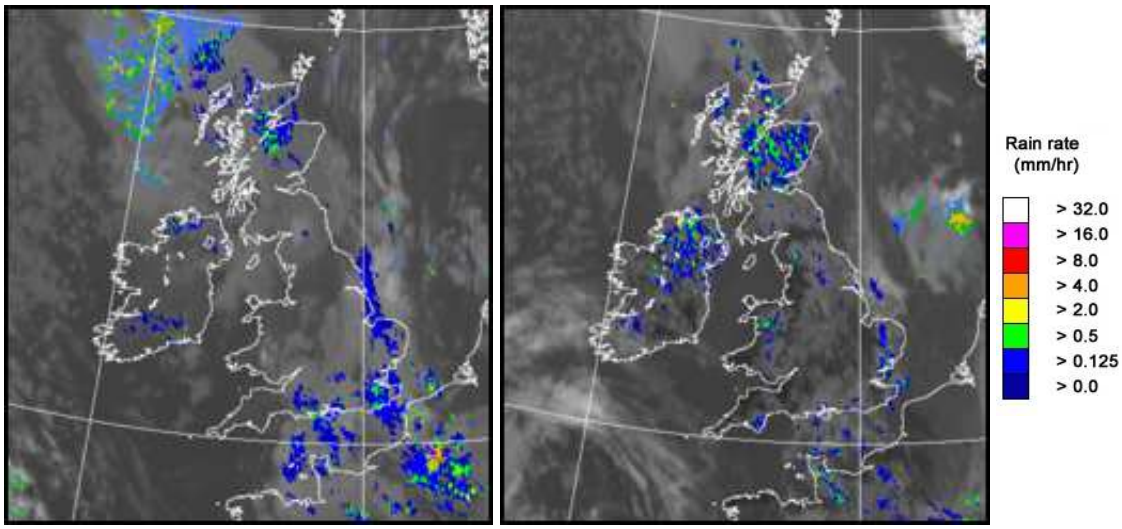

UK wind speed and direction at (L) 0000 and (R) 1200 UTC

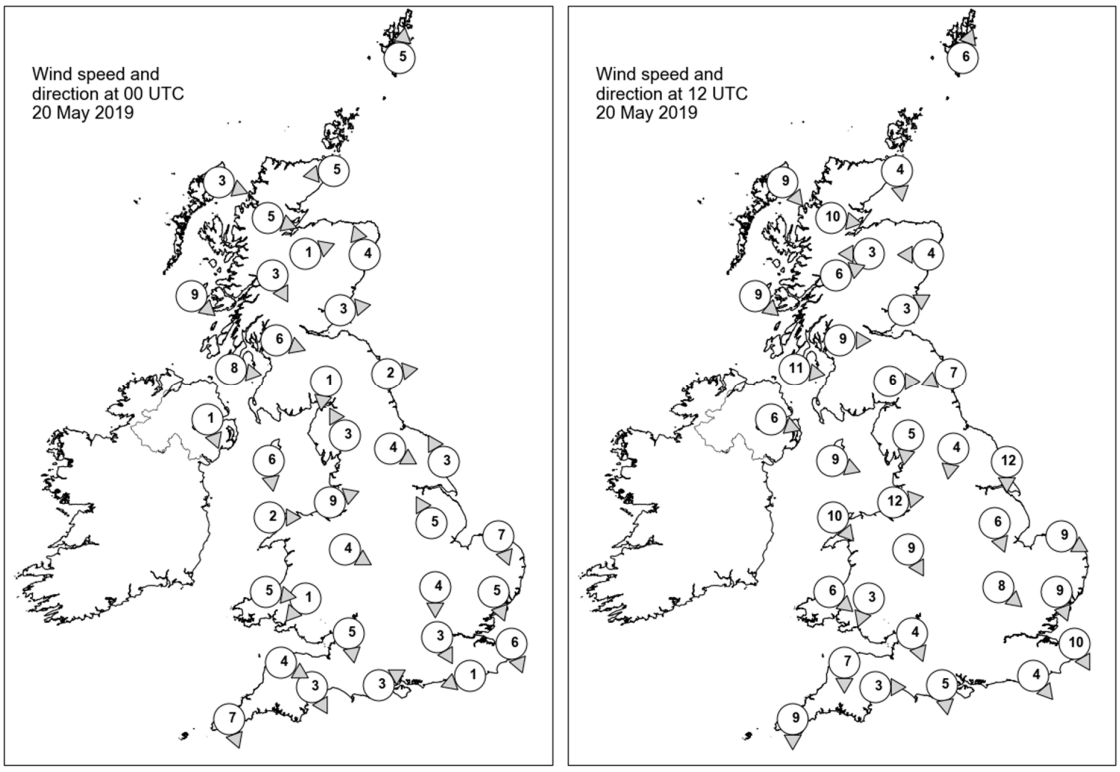

Daily Weather Summary for Monday 20 May 2019

Selected UK readings at (L) 0000 and (R) 1200 UTC

STATIONS		0000 UTC						1200 UTC					
NO	SITE	PRESS	WDIR	WSPD	CLOUD	TEMP	TDEW	PRESS	WDIR	WSPD	CLOUD	TEMP	TDEW
1	Lerwick	1012.2	S	5	8	9.1	9.1	1014.0	SSW	6	8	10.7	8.1
2	Wick	1011.2	E	5	8	9.5	9.3	1012.7	N	4	8	12.2	12.2
3	Stornoway	1011.5	WNW	3	8	10.3	9.5	1013.9	NW	9	8	12.4	8.0
4	Loch Glascarnoch	1011.8	WNW	5	8	8.7	8.4	1013.4	W	10	8	11.8	8.6
5	Aviemore	1011.6	WSW	1	8	9.5	9.1	1012.7	E	3	8	12.5	9.0
6	Dyce	1011.2	SSE	4	8	11.1	9.8	1013.1	E	4	8	11.8	10.1
7	Tulloch Bridge	1012.7	NNW	3	8	8.9	8.7	1013.8	WSW	6	7	12.3	7.6
8	Tiree	1012.9	NW	9	8	9.7	8.7	1015.3	NW	9	8	12.0	8.0
9	Leuchars	1011.3	W	3	8	11.3	9.7	1012.3	WSW	3	8	16.6	9.8
10	Bishopton	1012.3	WNW	6	7	9.9	8.1	1013.6	W	9	7	14.4	9.5
11	Machrihanish	1013.0	W	8	8	9.3	8.8	1014.7	W	11	6	12.6	8.9
12	Boulmer	1011.6	W	2	8	10.5	9.7	1013.2	ENE	7	2	13.3	9.8
13	Eskdalemuir	1012.6	N	1	8	8.4	8.4	1013.1	W	6	7	14.3	8.1
14	Aldergrove	1014.1	NNW	1	8	8.7	8.1	1015.4	WNW	6	4	13.4	7.1
15	Shap	1012.8	SSE	3	8	8.9	7.6	1013.4	N	5	7	12.9	7.7
16	Leeming	1012.1	WNW	4	0	8.7	6.8	1012.9	N	4	7	16.4	6.8
17	Ronaldsway	1013.3	N	6	8	10.6	7.5	1015.1	WNW	9	2	13.1	6.8
18	Bridlington	1011.8	SSE	3	8	8.6	8.4	1012.5	N	12	1	14.9	10.9
19	Crosby	1013.1	WSW	9	0	11.2	10.1	1015.3	W	12	5	13.5	9.4
20	Valley	1013.5	W	2	4	10.1	8.7	1015.6	NW	10	1	14.0	8.0
21	Waddington	1012.0	SSE	5	8	10.4	9.3	1012.7	NNW	6	5	17.6	8.7
22	Shawbury	1013.1	WNW	4	4	8.1	6.9	1014.1	NNW	9	4	15.5	10.3
23	Weybourne	1011.2	NNW	7	8	10.1	9.6	1012.8	WNW	9	7	12.6	10.4
24	Bedford	1011.8	N	4	8	12.2	9.9	1012.8	NW	8	4	17.7	8.7
25	Aberporth	1013.9	W	5	0	8.9	8.3	1015.8	NW	6	8	11.9	9.8
26	Sennybridge	1014.3	NE	1	1	5.5	5.3	1014.2	NNE	3	7	14.3	7.3
27	Wattisham	1010.8	NNW	5	8	10.5	9.8	1012.4	NNW	9	7	14.0	11.8
28	Almondsbury	1012.5	N	5	8	11.5	8.3	1014.0	NNW	4	2	16.7	7.9
29	Heathrow	1011.1	NNW	3	8	13.7	10.2	1012.8	-	-	6	17.8	8.3
30	Manston	1010.7	NNW	6	8	11.0	10.1	1012.5	NNW	10	7	15.1	12.1
31	Chivenor	1013.3	WNW	4	0	10.4	7.6	1014.8	N	7	0	17.2	7.3
32	Exeter	1012.4	NNW	3	0	8.5	7.6	1013.8	W	3	5	17.0	9.5
33	Herstmonceux	1010.9	ENE	1	8	11.7	10.1	1012.4	NW	4	8	17.4	9.6
34	Hurn	1011.6	WSW	3	8	11.9	11.4	1013.6	N	5	7	16.3	11.6
35	Camborne	1014.2	NNW	7	7	10.7	9.8	1015.7	N	9	6	13.7	9.8

Daily Weather Summary for Monday 20 May 2019

Selected European readings at (L) 0000 and (R) 1200 UTC

STATIONS		0000 UTC						1200 UTC					
NO	SITE	PRESS	WDIR	WSPD	CLOUD	TEMP	TDEW	PRESS	WDIR	WSPD	CLOUD	TEMP	TDEW
1	Murmansk	1025.7	N	2	0	0.7	-1.5	1021.2	NW	6	5	14.2	0.2
2	Helsinki	1016.7	E	8	7	14.0	7.9	1015.3	SE	10	7	23.8	8.7
3	Stockholm	1012.7	NE	4	-	11.6	10.4	1011.1	SE	10	-	23.4	13.6
4	Oslo	1014.0	NE	8	-	11.7	-	1011.8	NNE	8	8	14.5	-
5	Reykjavik	1014.9	S	3	8	7.6	6.6	1014.4	E	8	8	8.9	4.2
6	Moscow	1022.3	-	0	2	7.3	2.0	1020.5	NW	2	6	21.5	3.8
7	Kiev	1014.8	-	0	0	16.4	7.4	1014.9	SSE	6	1	26.6	8.1
8	Warsaw	1007.1	E	8	1	16.9	15.7	1005.4	SE	8	6	23.1	16.3
9	Berlin	1004.0	NNE	4	-	15.4	13.2	1002.1	ENE	10	-	23.7	13.0
10	De Bilt	1007.0	NNW	6	8	12.2	11.5	1009.0	NW	6	8	14.3	12.0
11	Dublin	1014.8	WNW	8	5	5.2	4.3	1015.9	WNW	6	5	13.7	7.7
12	Cork	1015.8	NNW	12	1	7.7	5.1	1016.5	WSW	4	7	14.4	3.2
13	Sofia	1006.8	NE	2	3	14.1	9.4	1006.3	SSW	8	7	19.9	6.6
14	Belgrade	1006.5	SSE	4	0	13.1	12.1	1006.7	W	4	4	23.1	8.8
15	Budapest	1004.8	W	2	-	13.6	13.1	1005.7	S	10	-	21.5	11.2
16	Prague	1003.1	N	4	-	15.0	10.5	1002.0	N	2	8	13.5	12.5
17	Munich	1002.8	WSW	4	8	12.2	10.9	1001.7	W	8	8	14.3	11.9
18	Strasbourg	1005.1	SSW	6	8	13.9	13.4	1005.4	NW	11	7	20.0	12.0
19	Paris	1009.5	NNW	6	7	12.8	10.3	1011.6	NNW	9	6	17.1	10.9
20	Jersey	1012.0	N	5	8	11.5	10.0	1014.0	WNW	8	1	16.0	13.0
21	Milan	1004.8	S	1	-	13.2	13.1	1006.0	SSW	3	6	16.2	13.7
22	Marseille	1007.0	WNW	15	8	13.5	11.9	1008.5	NW	16	8	21.4	10.8
23	Bordeaux	1013.7	SW	5	7	11.1	10.0	1015.3	WSW	10	8	14.8	12.5
24	Rome	1008.1	SW	11	-	14.6	12.3	1010.9	SSE	8	5	16.8	12.5
25	Ajaccio	1008.9	NNE	5	6	10.4	8.0	1009.3	SW	3	8	16.6	11.1
26	Barcelona	1011.4	N	5	3	12.2	10.1	1012.6	SW	12	1	18.2	10.4
27	Majorca	1012.1	E	2	2	11.9	7.0	1013.0	WNW	8	2	23.8	3.2
28	Madrid	1013.4	NNW	5	0	11.5	1.4	1011.2	S	4	6	21.2	0.2
29	Lisbon	1015.8	-	-	-	14.1	8.6	1015.6	NW	4	6	20.1	10.9
30	Athens	1009.6	N	1	-	17.8	13.1	1014.0	S	4	7	21.6	15.0
31	Malta	1012.6	SW	5	7	15.7	10.1	1014.8	N	9	5	21.1	10.4
32	Gibraltar	1013.9	W	11	8	17.7	14.6	1013.8	SSW	14	1	22.2	14.3

Daily Weather Summary for Monday 20 May 2019

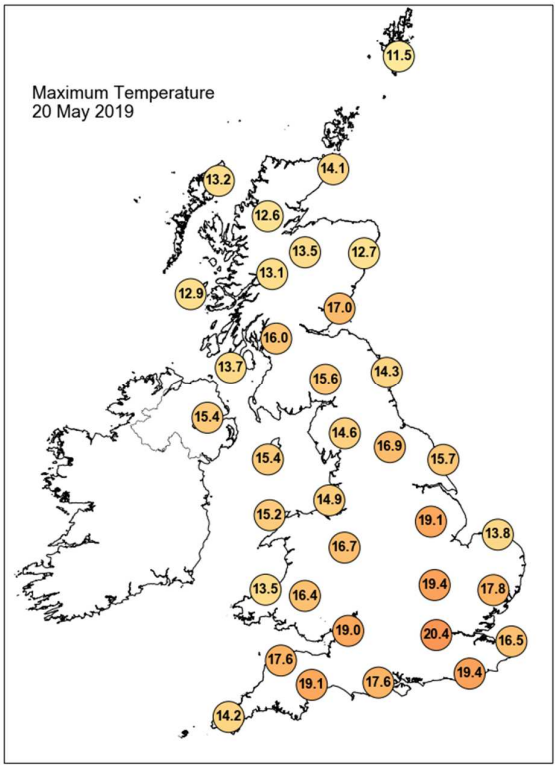

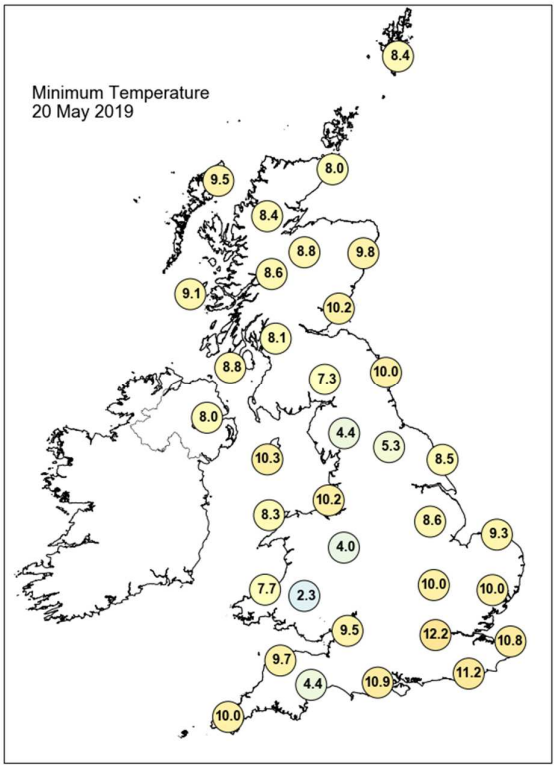

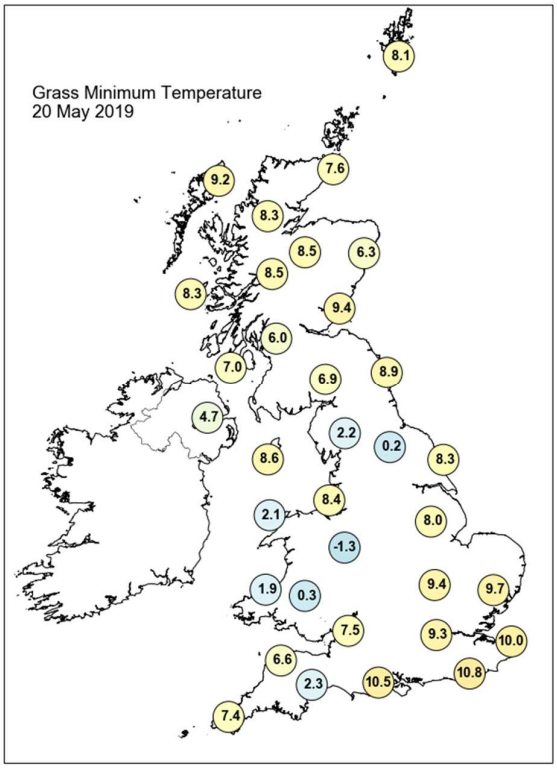

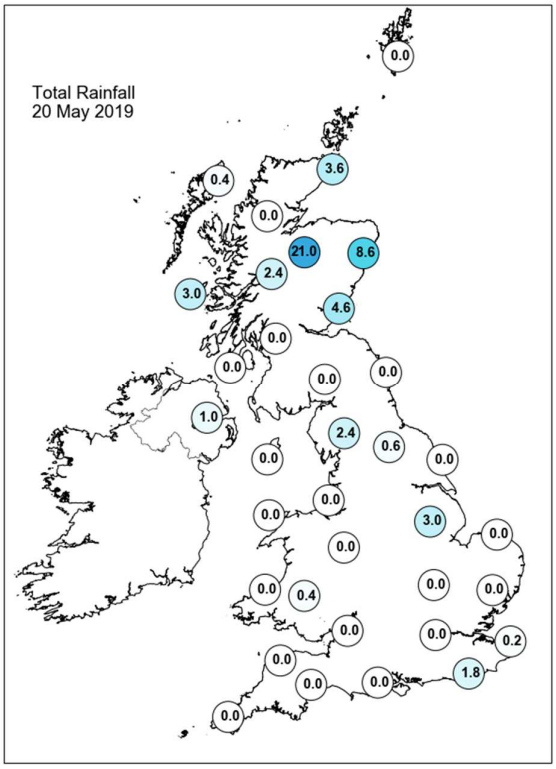

Daily Weather Summary for Monday 20 May 2019

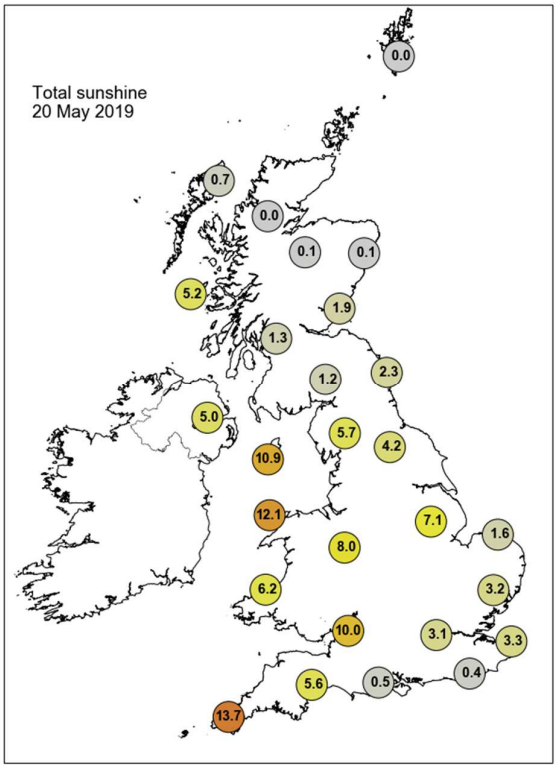

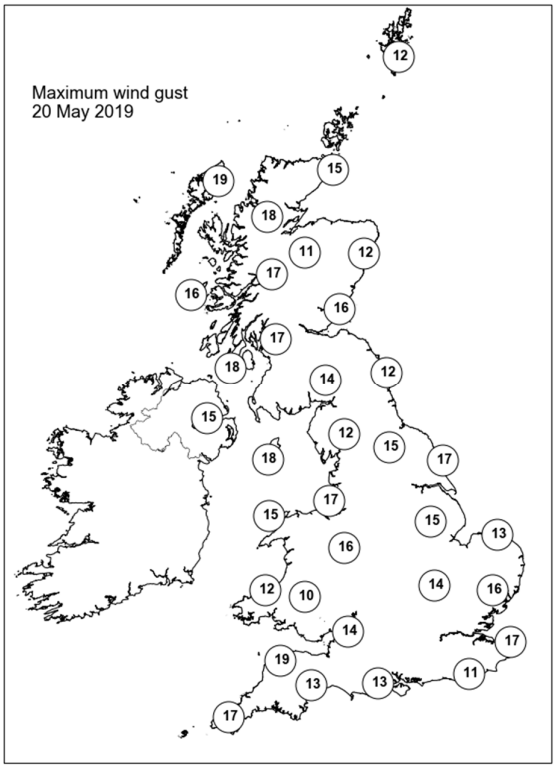

None of the selected stations observed a day of sleet or snow falling or non-zero snow depth at 0900 UTC.

Daily Weather Summary for Tuesday 21 May 2019

This day's summary created 28/05/2019 03:00

Summary of the UK Weather for Tuesday 21 May 2019

Patchy fog developed overnight under largely clear skies. Low cloud, mist and fog also spread across parts of East Anglia from the North Sea. It was a rather cloudy and wet night across northeastern Scotland with some persistent rainfall through the small hours of Tuesday morning. Through daylight hours, most places around the UK had a dry day with warm sunny spells. Fair weather cloud bubbled up in the afternoon for many. Larger clouds brought scattered showers in northern and western Scotland and the far northeast of England. These turned heavy for some, with thunderstorms developing in places.

Daily Extremes

Highest Maximum	**21.9°C** Wiggonholt (West Sussex, 28mAMSL)
Lowest Maximum	**10.8°C** Strathy East (Sutherland, 68mAMSL)
Highest Minimum	**11.1°C** Wight: St Catherines Point (Isle Of Wight, 20mAMSL)
Lowest Minimum	**-1.3°C** St Harmon No 2 (Powys, 291mAMSL)
Lowest Grass Minimum	**-4.2°C** Lough Navar Forest (Fermanagh, 126mAMSL)
Most Rainfall	**19.5mm** Kinross (Kinross-shire, 116mAMSL)
Most Sunshine	**15.3hr** Morecambe No 2 (Lancashire, 7mAMSL)
Highest Gust	**29Kt 33mph** Altnaharra No 2 (Sutherland, 81mAMSL)
Highest Gust (mountain)	**29Kt 33mph** Great Dun Fell No 2 (Cumbria, 847mAMSL)
Greatest Snow Depth at 0900 UTC	No non-zero values

mAMSL refers to station elevation in metres above mean sea level

Daily Weather Summary for Tuesday 21 May 2019

North Atlantic and Europe analysis charts and satellite images at 0000 UTC

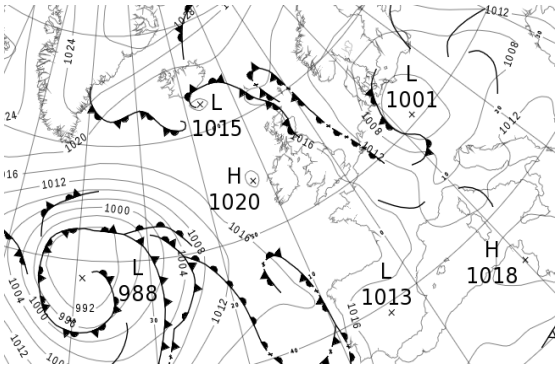

North Atlantic and Europe analysis charts and satellite images at 1200 UTC

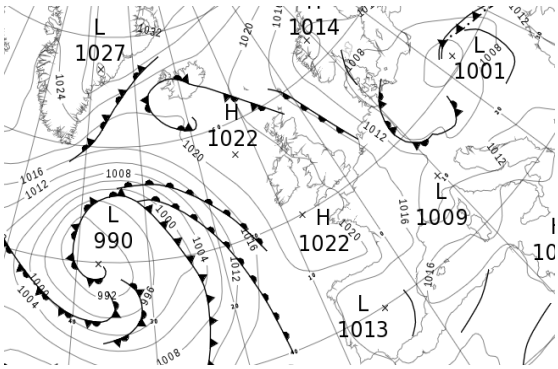



All satellite imagery copyright Met Office and EUMETSAT (European Organisation for the Exploitation of Meteorological Satellites). These show infra-red images from the geostationary MSG satellite. The rainfall rates are derived from both rain-radar and satellite data.

Daily Weather Summary for Tuesday 21 May 2019

UK satellite and rain-radar precipitation rates at (L) 0000 and (R) 1200 UTC

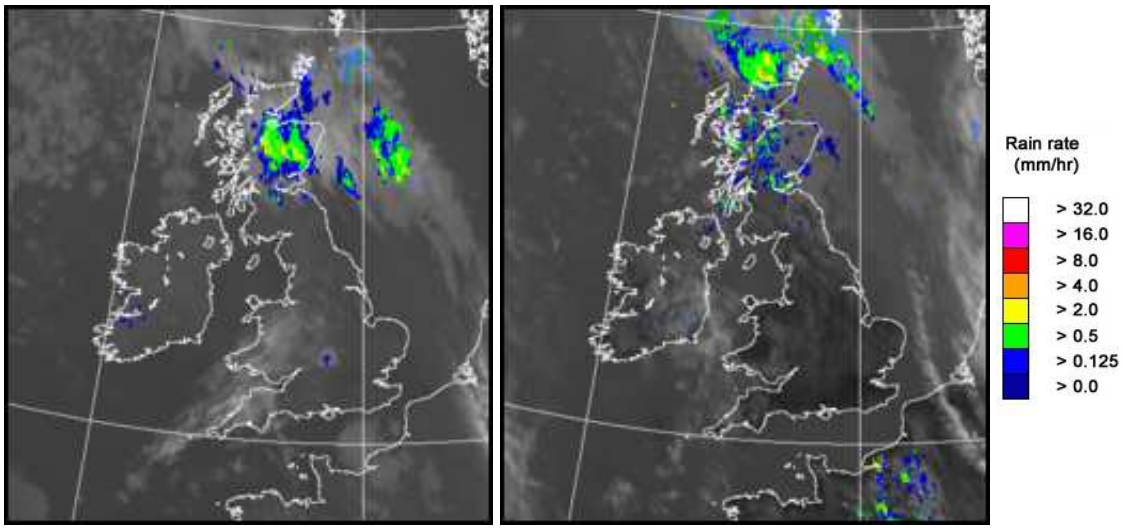

UK wind speed and direction at (L) 0000 and (R) 1200 UTC

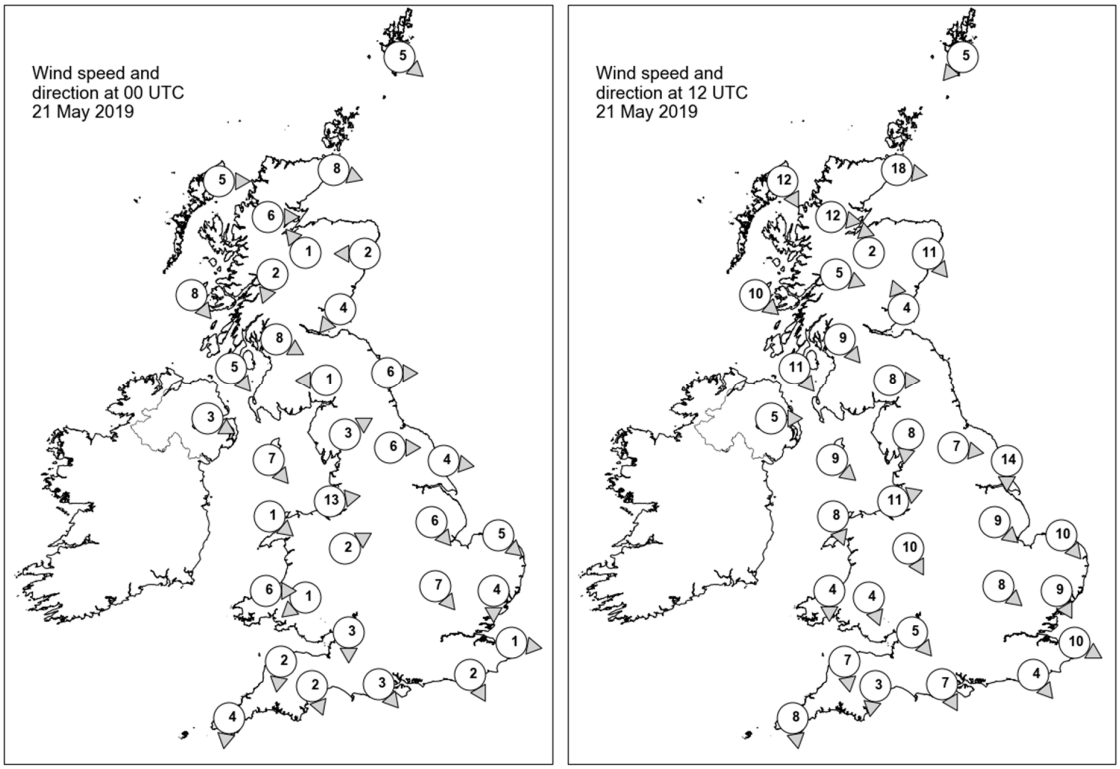

Daily Weather Summary for Tuesday 21 May 2019

Selected UK readings at (L) 0000 and (R) 1200 UTC

STATIONS		0000 UTC						1200 UTC					
NO	SITE	PRESS	WDIR	WSPD	CLOUD	TEMP	TDEW	PRESS	WDIR	WSPD	CLOUD	TEMP	TDEW
1	Lerwick	1015.6	NW	5	8	9.6	8.1	1015.6	NE	5	8	10.0	9.2
2	Wick	1015.9	WNW	8	7	9.0	8.2	1016.7	W	18	8	10.8	8.6
3	Stornoway	1017.6	W	5	1	5.8	4.8	1018.9	NNW	12	4	12.8	3.9
4	Loch Glascarnoch	1017.5	W	6	8	7.1	5.6	1019.1	W	12	7	8.8	6.3
5	Aviemore	1016.8	SE	1	8	8.4	8.0	1018.3	S	2	8	11.2	5.0
6	Dyce	1015.7	E	2	8	9.1	8.5	1017.7	NW	11	7	11.5	6.8
7	Tulloch Bridge	1017.4	NNE	2	8	8.6	8.0	1018.8	WNW	5	7	12.7	3.9
8	Tiree	1018.1	NW	8	7	9.3	8.0	1020.4	NW	10	7	12.2	7.8
9	Leuchars	1015.3	NE	4	8	10.4	10.4	1017.7	SSE	4	8	13.6	8.4
10	Bishopton	1016.4	WNW	8	8	10.0	6.8	1018.0	NW	9	1	15.9	6.9
11	Machrihanish	1017.7	NW	5	3	8.8	8.0	1020.0	NW	11	7	11.1	7.7
12	Boulmer	1015.0	W	6	1	9.7	8.2	-	-	-	-	-	-
13	Eskdalemuir	1017.1	E	1	0	3.3	3.3	1017.5	W	8	6	15.5	5.9
14	Aldergrove	1018.8	WNW	3	0	7.1	6.6	1020.3	W	5	3	14.5	6.4
15	Shap	1017.4	WSW	3	3	4.7	3.4	1018.4	N	8	2	14.1	9.3
16	Leeming	1015.9	W	6	0	7.1	4.8	1017.8	W	7	3	16.4	7.3
17	Ronaldsway	1018.0	NW	7	0	10.0	7.5	1020.5	NW	9	1	13.8	5.1
18	Bridlington	1014.9	W	4	0	8.7	7.7	1017.4	N	14	7	14.0	8.9
19	Crosby	1017.7	W	13	4	11.2	8.8	1020.7	WSW	11	4	13.9	9.1
20	Valley	1018.7	NW	1	0	7.8	6.8	1021.1	NNW	8	3	14.3	6.8
21	Waddington	1016.0	NW	6	1	9.9	7.4	1018.0	NW	9	2	16.5	7.0
22	Shawbury	1017.8	WSW	2	6	6.4	4.6	1020.0	NNW	10	2	15.2	6.7
23	Weybourne	1015.3	NW	5	8	9.4	9.1	1018.2	NW	10	0	14.6	9.8
24	Bedford	1016.2	NW	7	0	10.8	6.9	1018.5	NW	8	4	16.7	7.3
25	Aberporth	1018.8	W	6	7	8.9	7.7	1021.3	N	4	0	12.8	9.0
26	Sennybridge	1019.1	NE	1	2	4.5	3.7	1019.6	NNW	4	3	16.8	4.8
27	Wattisham	1015.4	N	4	0	9.6	7.7	1017.4	NNW	9	2	16.6	7.7
28	Almondsbury	1017.2	N	3	5	10.8	8.7	1019.8	NW	5	1	17.0	6.9
29	Heathrow	1015.8	-	-	0	12.6	7.6	1018.5	-	-	1	19.2	6.1
30	Manston	1015.2	W	1	0	11.7	10.7	1018.0	WNW	10	0	17.2	8.5
31	Chivenor	1018.1	N	2	0	9.8	6.3	1020.7	N	7	0	17.9	6.4
32	Exeter	1017.4	NNW	2	1	8.6	7.9	1019.9	N	3	6	16.9	7.5
33	Herstmonceux	1015.4	NNW	2	1	10.6	10.1	1017.9	NW	4	2	19.9	6.4
34	Hurn	1016.4	NW	3	0	8.4	7.3	1019.3	NNW	7	2	18.1	6.2
35	Camborne	1018.7	N	4	6	9.6	8.5	1021.3	N	8	7	14.0	8.3

Daily Weather Summary for Tuesday 21 May 2019

Selected European readings at (L) 0000 and (R) 1200 UTC

STATIONS		0000 UTC						1200 UTC					
NO	SITE	PRESS	WDIR	WSPD	CLOUD	TEMP	TDEW	PRESS	WDIR	WSPD	CLOUD	TEMP	TDEW
1	Murmansk	1021.0	N	8	8	3.5	2.3	1022.4	N	8	8	4.3	-0.4
2	Helsinki	1013.9	E	4	7	16.1	14.0	1012.3	SE	6	2	25.7	9.4
3	Stockholm	1010.6	N	2	-	13.3	10.8	1010.9	ENE	6	-	23.0	13.3
4	Oslo	1010.4	NE	4	-	15.5	-	1010.4	NE	6	5	22.1	-
5	Reykjavik	1017.1	WNW	2	7	7.7	5.9	1021.1	NW	3	7	9.9	6.6
6	Moscow	1022.0	-	0	3	9.6	4.5	1017.5	S	2	7	24.7	6.3
7	Kiev	1013.1	S	4	2	17.8	8.1	1010.0	SSE	8	6	23.2	15.0
8	Warsaw	1005.9	ESE	8	7	14.6	13.9	1002.8	N	10	7	20.7	15.6
9	Berlin	1002.7	NNE	2	-	13.2	10.7	1005.2	E	2	-	21.9	19.2
10	De Bilt	1011.2	NW	8	8	11.7	11.3	1015.0	NW	10	8	12.8	10.4
11	Dublin	1019.5	NW	6	1	3.7	3.2	1021.1	E	10	7	14.4	9.0
12	Cork	1019.1	WNW	8	1	10.3	5.9	1020.9	SW	8	5	16.2	5.2
13	Sofia	1014.2	N	2	3	11.2	9.3	1010.6	WNW	12	6	20.1	3.9
14	Belgrade	1009.3	SSE	4	2	13.8	10.8	1009.7	SSW	4	3	21.3	8.8
15	Budapest	1007.1	S	4	-	12.6	11.0	1006.7	WSW	10	-	20.2	10.0
16	Prague	1002.2	N	2	-	11.3	9.4	1004.8	N	2	7	18.7	8.8
17	Munich	1003.2	W	14	8	11.8	10.9	1009.0	WSW	16	8	12.2	9.6
18	Strasbourg	1010.1	WSW	7	8	13.8	10.2	1014.3	WSW	7	8	13.2	11.3
19	Paris	1015.6	NNW	4	8	12.9	9.2	1017.4	NNW	6	6	19.0	10.3
20	Jersey	1017.1	NNW	5	0	9.3	8.7	1019.9	N	6	0	17.2	11.5
21	Milan	1007.4	W	4	-	14.1	10.8	1008.6	WSW	8	0	21.9	14.1
22	Marseille	1011.1	WNW	19	-	16.0	10.7	1011.1	NW	24	-	23.9	9.5
23	Bordeaux	1017.3	W	4	-	9.6	8.8	1019.2	WSW	3	-	18.8	12.3
24	Rome	1011.8	SSE	2	5	13.7	13.0	1015.3	SW	11	7	17.9	12.3
25	Ajaccio	1013.0	SSE	2	8	15.0	12.5	1015.4	SSW	8	-	20.4	12.6
26	Barcelona	1015.1	N	6	1	13.5	10.8	-	-	-	1	-	-
27	Majorca	1015.0	-	0	3	12.5	8.4	1016.7	SSW	6	5	20.0	10.4
28	Madrid	1013.1	NNW	3	7	13.5	1.8	1012.0	S	5	2	23.8	0.9
29	Lisbon	1017.0	-	-	-	15.7	13.1	1016.2	NNW	4	6	21.7	11.5
30	Athens	1013.5	-	0	-	18.0	16.6	1014.3	S	3	6	25.4	11.8
31	Malta	1016.4	NW	4	1	13.9	11.3	1017.8	N	14	7	22.0	7.5
32	Gibraltar	1014.2	W	16	0	18.5	12.2	1015.1	SSW	15	1	22.9	14.8

Daily Weather Summary for Tuesday 21 May 2019

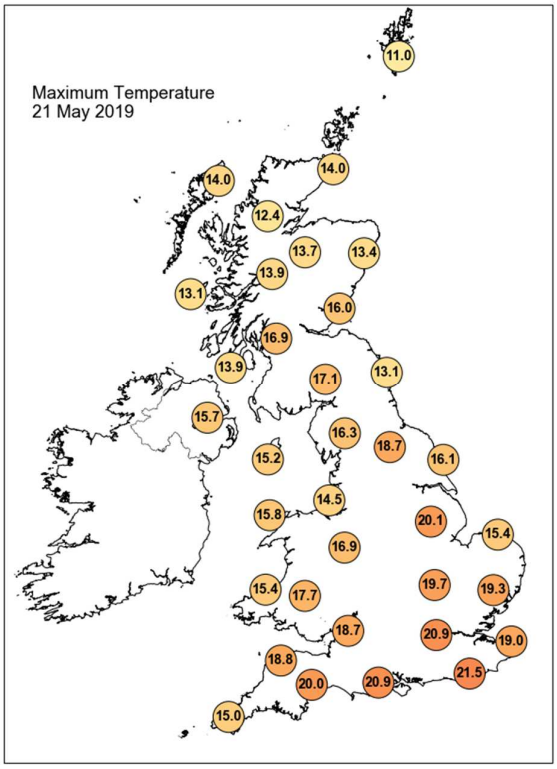

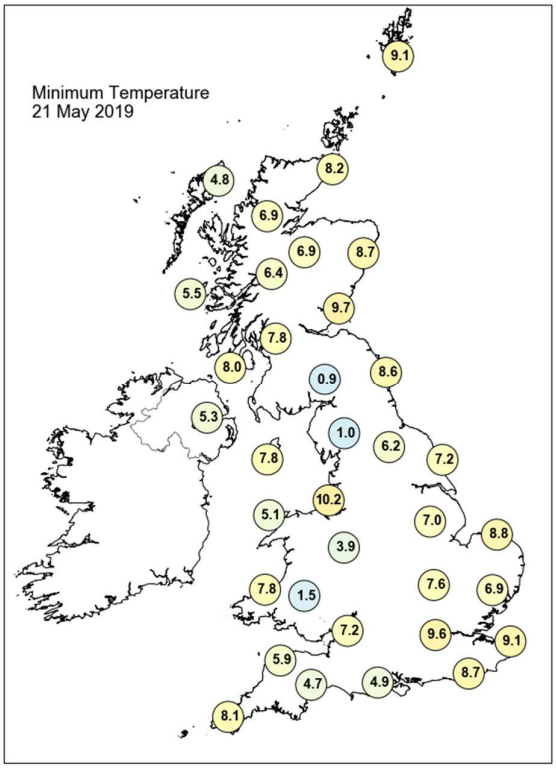

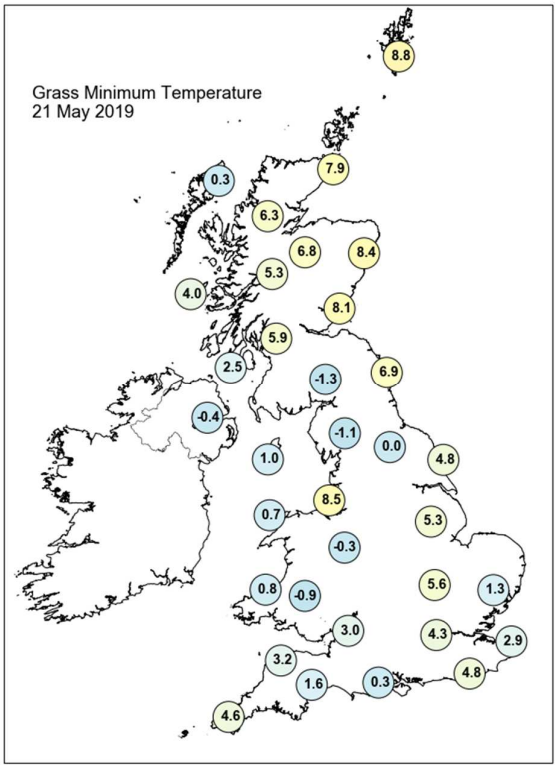

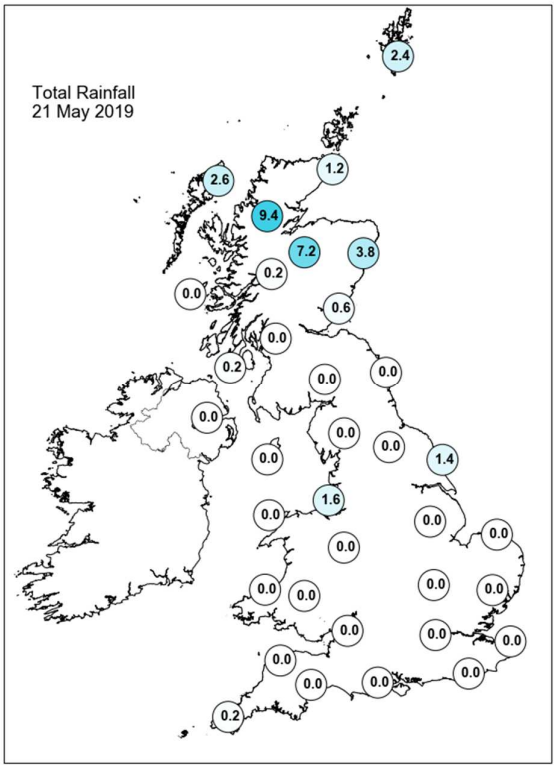

Daily Weather Summary for Tuesday 21 May 2019

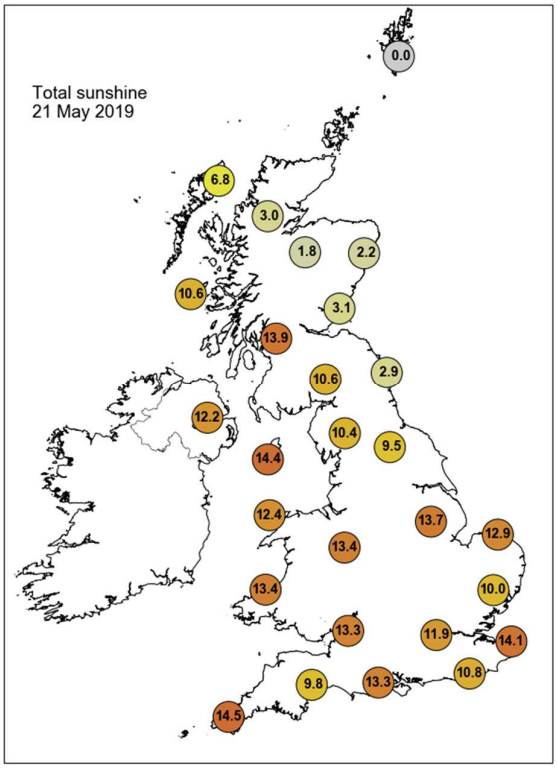

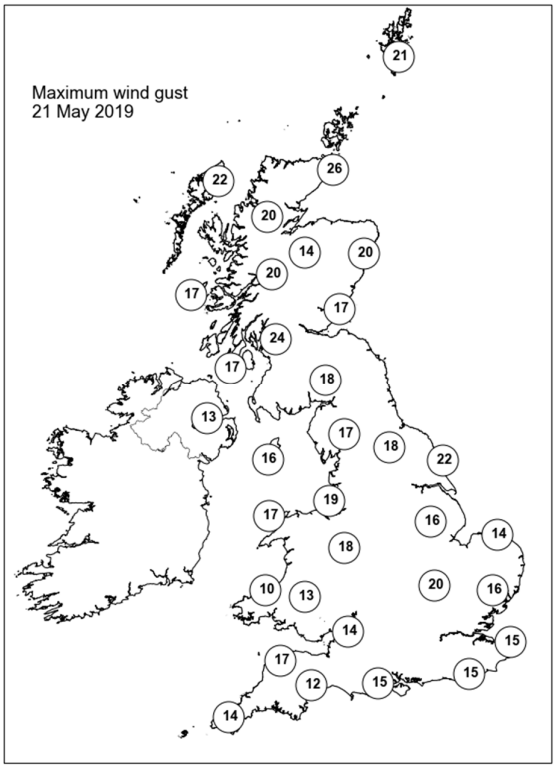

None of the selected stations observed a day of sleet or snow falling or non-zero snow depth at 0900 UTC.

Daily Weather Summary for Wednesday 22 May 2019

This day's summary created 29/05/2019 03:00

Summary of the UK Weather for Wednesday 22 May 2019

Many places stayed dry overnight with some clear spells, although scattered light showers lingered in parts of northwest England, North Wales and the north Midlands. Under clear spells there were a few mist and fog patches, mainly in southeast England. In northern Scotland it was much cloudier with outbreaks of rain. Low cloud affected the Northern Isles giving foggy conditions in parts of Shetland. After a chilly start, there was warm sunshine across many parts of the UK. It stayed cloudier in the north Midlands and north Wales for a time, and there were one or two more light showers here. Rain continued in parts of northern Scotland as well.

Daily Extremes

Highest Maximum	**22.5°C** Cirencester (Gloucestershire, 133mAMSL) also Heathrow (Greater London, 25mAMSL)
Lowest Maximum	**9.1°C** Loch Glascarnoch (Ross & Cromarty, 269mAMSL)
Highest Minimum	**12.3°C** Wight: St Catherines Point (Isle Of Wight, 20mAMSL) also Bognor Regis (West Sussex, 7mAMSL)
Lowest Minimum	**-1.3°C** Eskdalemuir (Dumfriesshire, 236mAMSL)
Lowest Grass Minimum	**-4.9°C** Magilligan No 2 (Londonderry, 6mAMSL)
Most Rainfall	**31.2mm** Resallach (Sutherland, 133mAMSL)
Most Sunshine	**15.4hr** Dundrennan (Kirkcudbrightshire, 113mAMSL) also Whitby (North Yorkshire, 41mAMSL)
Highest Gust	**28Kt 32mph** Kinbrace, Hatchery (Sutherland, 103mAMSL)
Highest Gust (mountain)	**33Kt 38mph** Great Dun Fell No 2 (Cumbria, 847mAMSL)
Greatest Snow Depth at 0900 UTC	No non-zero values

mAMSL refers to station elevation in metres above mean sea level

Daily Weather Summary for Wednesday 22 May 2019

North Atlantic and Europe analysis charts and satellite images at 0000 UTC

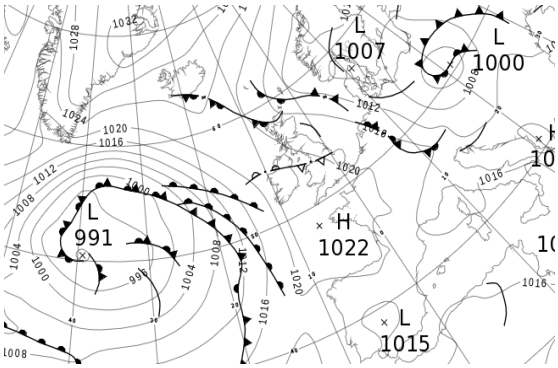



North Atlantic and Europe analysis charts and satellite images at 1200 UTC

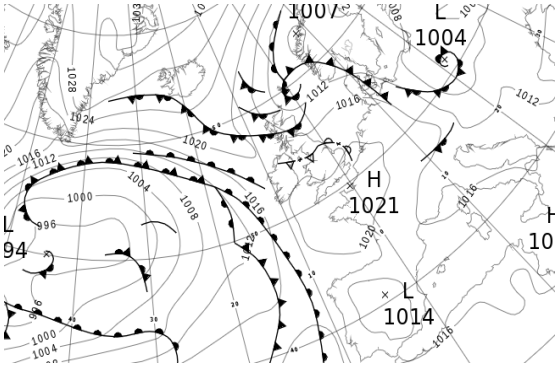



All satellite imagery copyright Met Office and EUMETSAT (European Organisation for the Exploitation of Meteorological Satellites). These show infra-red images from the geostationary MSG satellite. The rainfall rates are derived from both rain-radar and satellite data.

Daily Weather Summary for Wednesday 22 May 2019

UK satellite and rain-radar precipitation rates at (L) 0000 and (R) 1200 UTC

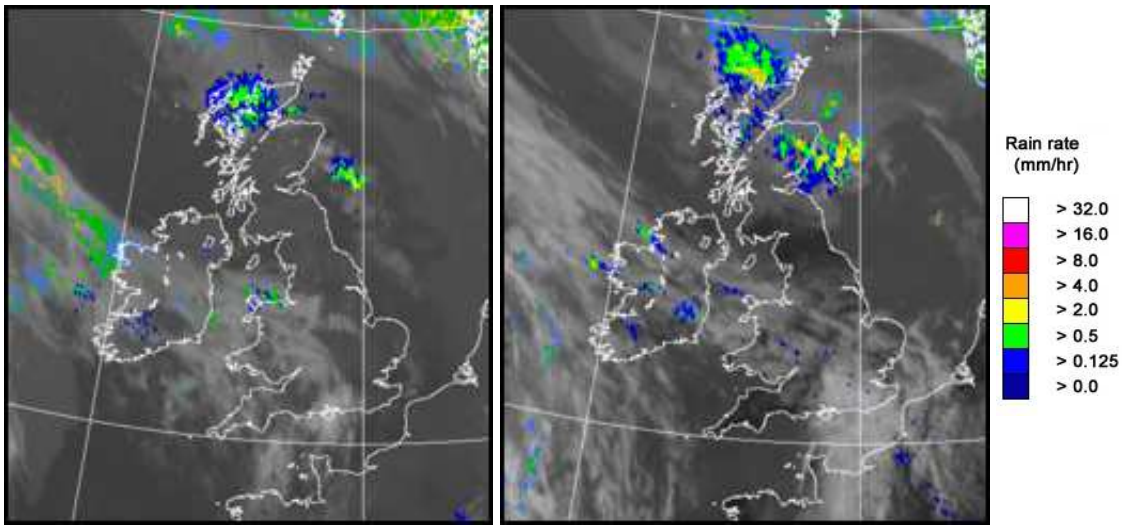

UK wind speed and direction at (L) 0000 and (R) 1200 UTC

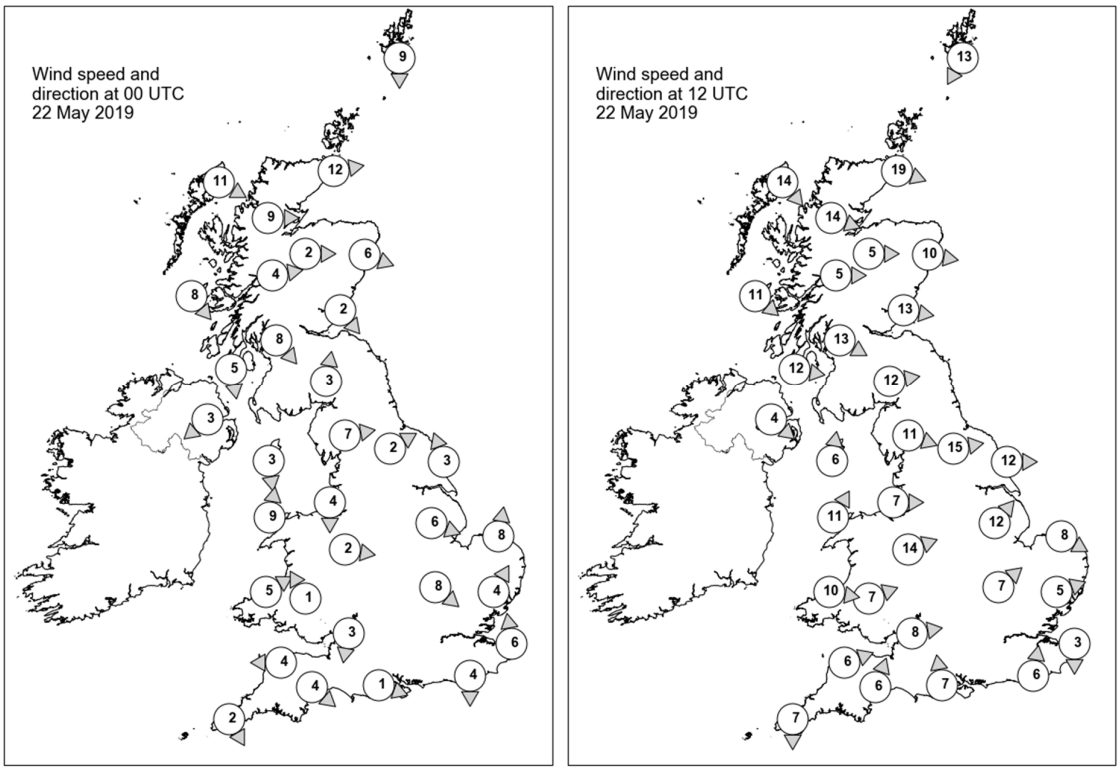

Daily Weather Summary for Wednesday 22 May 2019

Selected UK readings at (L) 0000 and (R) 1200 UTC

STATIONS		0000 UTC						1200 UTC					
NO	SITE	PRESS	WDIR	WSPD	CLOUD	TEMP	TDEW	PRESS	WDIR	WSPD	CLOUD	TEMP	TDEW
1	Lerwick	1013.2	N	9	8	8.4	8.1	1009.4	NNE	13	8	9.2	8.8
2	Wick	1015.5	W	12	8	8.2	7.2	1012.5	WNW	19	7	9.7	8.9
3	Stornoway	1018.3	WNW	11	8	8.8	8.2	1016.4	NW	14	8	11.9	8.7
4	Loch Glascarnoch	1018.6	W	9	8	6.4	5.1	1016.1	WNW	14	8	8.3	7.3
5	Aviemore	1018.8	W	2	3	5.0	4.0	1015.2	W	5	8	10.5	7.8
6	Dyce	1017.4	WNW	6	5	8.3	5.3	1013.7	W	10	7	11.2	9.3
7	Tulloch Bridge	1019.9	W	4	1	6.5	2.9	1017.5	W	5	7	8.9	7.3
8	Tiree	1020.4	NW	8	0	7.2	5.3	1019.0	NW	11	6	12.0	7.1
9	Leuchars	1017.9	NW	2	6	6.7	6.2	1015.3	W	13	8	13.8	6.7
10	Bishopton	1019.0	NW	8	0	7.0	4.4	1017.5	WNW	13	3	13.1	6.9
11	Machrihanish	1020.2	N	5	0	7.0	5.7	1018.9	W	12	2	12.8	7.7
12	Boulmer	1017.9	-	-	0	6.6	6.1	1016.1	-	-	7	14.9	5.1
13	Eskdalemuir	1019.6	S	3	0	4.9	2.5	1016.7	W	12	3	15.0	5.9
14	Aldergrove	1020.8	NE	3	1	7.4	4.1	1019.2	NW	4	1	13.8	4.3
15	Shap	1019.7	W	7	0	8.2	2.8	1017.3	WNW	11	0	14.9	2.7
16	Leeming	1019.3	WSW	2	0	6.8	3.3	1017.2	W	15	1	17.4	4.5
17	Ronaldsway	1020.3	N	3	4	7.4	3.4	1019.3	S	6	3	13.0	7.1
18	Bridlington	1018.1	SSE	3	6	9.5	8.9	1017.0	W	12	3	18.9	5.5
19	Crosby	1020.4	N	4	8	10.1	6.9	1019.1	W	7	7	16.1	10.2
20	Valley	1020.2	S	9	8	11.7	9.0	1019.7	SSW	11	7	12.6	10.2
21	Waddington	1019.7	WNW	6	3	9.9	4.0	1018.9	SW	12	3	16.2	6.1
22	Shawbury	1020.9	W	2	6	6.8	4.0	1019.0	WSW	14	6	17.2	5.5
23	Weybourne	1018.7	S	8	2	9.9	8.2	1019.3	WNW	8	0	15.5	8.7
24	Bedford	1020.2	NW	8	0	9.4	3.0	1019.9	SW	7	5	16.7	5.3
25	Aberporth	1021.4	WSW	5	8	10.0	7.8	1020.3	W	10	8	13.3	9.1
26	Sennybridge	1022.3	SSE	1	7	4.0	2.4	1020.0	WSW	7	5	15.2	4.0
27	Wattisham	1019.3	SSW	4	0	8.7	8.2	1019.8	WSW	5	5	17.7	4.2
28	Almondsbury	1020.9	N	3	6	9.4	4.9	1019.9	W	8	7	17.8	6.7
29	Heathrow	1019.9	-	-	0	12.0	5.2	1020.0	-	-	3	19.6	4.6
30	Manston	1019.6	S	6	1	10.7	9.5	1020.8	N	3	3	17.3	5.7
31	Chivenor	1021.5	E	4	1	9.7	7.7	1020.3	WSW	6	0	17.4	5.4
32	Exeter	1021.0	NW	4	5	9.0	7.3	1019.9	SSW	6	1	18.5	6.8
33	Herstmonceux	1019.6	N	4	1	12.3	6.6	1020.8	S	6	7	16.1	7.5
34	Hurn	1020.3	WNW	1	8	9.9	7.3	1020.4	S	7	7	17.6	9.5
35	Camborne	1021.8	NNW	2	6	9.9	9.7	1020.5	N	7	3	14.6	8.5

Daily Weather Summary for Wednesday 22 May 2019

Selected European readings at (L) 0000 and (R) 1200 UTC

STATIONS		0000 UTC						1200 UTC					
NO	SITE	PRESS	WDIR	WSPD	CLOUD	TEMP	TDEW	PRESS	WDIR	WSPD	CLOUD	TEMP	TDEW
1	Murmansk	1021.5	N	6	7	1.0	-0.5	1020.5	N	14	6	3.1	-1.1
2	Helsinki	1011.2	NNE	4	6	16.9	13.1	1008.6	SE	8	2	23.9	11.9
3	Stockholm	1010.6	NE	2	-	16.1	12.8	1010.0	ENE	4	-	25.5	12.8
4	Oslo	1008.5	NE	10	-	17.6	-	1008.1	WSW	6	7	21.0	-
5	Reykjavik	1024.8	SE	2	7	9.3	6.1	1024.9	N	7	2	11.8	6.7
6	Moscow	1013.7	-	0	0	17.1	6.2	1008.9	S	2	6	25.9	2.7
7	Kiev	1010.5	S	6	3	13.4	12.5	1007.6	SE	4	6	24.3	11.7
8	Warsaw	1003.4	ENE	8	0	12.3	10.1	1005.8	ENE	12	7	17.2	13.0
9	Berlin	1008.5	WNW	14	-	15.8	13.3	1013.4	WNW	12	-	12.5	10.0
10	De Bilt	1018.2	NW	6	8	11.2	7.8	1019.5	WSW	6	4	17.7	7.6
11	Dublin	1019.5	WSW	4	7	11.4	7.2	1019.5	NE	4	7	13.8	8.7
12	Cork	1021.4	W	4	7	9.4	7.2	1020.0	S	10	7	13.1	8.8
13	Sofia	1014.4	-	0	4	10.6	7.6	1012.3	W	4	5	21.1	8.3
14	Belgrade	1012.5	S	2	7	15.7	13.1	1012.8	WNW	2	7	19.6	14.7
15	Budapest	1009.0	WSW	6	-	14.8	12.7	1010.3	WSW	8	-	14.9	13.4
16	Prague	1008.3	W	6	-	14.1	12.6	1013.6	NW	10	8	12.6	10.5
17	Munich	1015.0	W	10	7	10.5	9.9	1018.2	WNW	10	8	13.2	9.4
18	Strasbourg	1018.2	SSW	4	8	11.7	11.1	1019.4	N	10	-	19.2	9.7
19	Paris	1020.3	NNW	4	0	12.0	7.5	1020.9	ENE	3	7	19.5	6.6
20	Jersey	1021.4	N	5	0	9.7	8.5	1021.1	W	4	1	17.8	8.5
21	Milan	1013.1	WNW	4	0	15.3	11.3	1013.8	WSW	4	2	22.9	11.7
22	Marseille	1013.5	NW	7	-	17.5	9.9	1015.5	SSW	10	-	23.0	10.4
23	Bordeaux	1020.0	NW	2	-	11.9	10.6	1019.6	E	3	-	22.7	11.7
24	Rome	1016.5	SSE	7	-	14.2	13.7	1017.1	SW	9	2	19.4	13.4
25	Ajaccio	1016.7	ENE	3	8	14.7	11.7	1016.9	WSW	10	-	20.0	14.6
26	Barcelona	1017.5	N	5	1	15.8	14.2	1018.2	SW	12	1	20.5	15.5
27	Majorca	1017.7	-	0	3	12.0	8.6	1018.6	SSW	12	1	24.2	6.8
28	Madrid	1016.5	NNE	5	0	15.1	3.6	1014.2	NW	6	2	26.5	3.9
29	Lisbon	1017.3	-	-	-	16.1	13.1	1017.6	W	4	2	25.5	15.1
30	Athens	1013.4	N	1	-	18.3	10.1	1014.7	SSW	4	6	23.8	12.2
31	Malta	1017.9	WSW	4	7	16.3	8.8	1016.9	N	9	2	24.1	5.3
32	Gibraltar	1016.6	NW	3	0	18.8	13.5	1018.0	E	9	1	19.4	15.7

Daily Weather Summary for Wednesday 22 May 2019

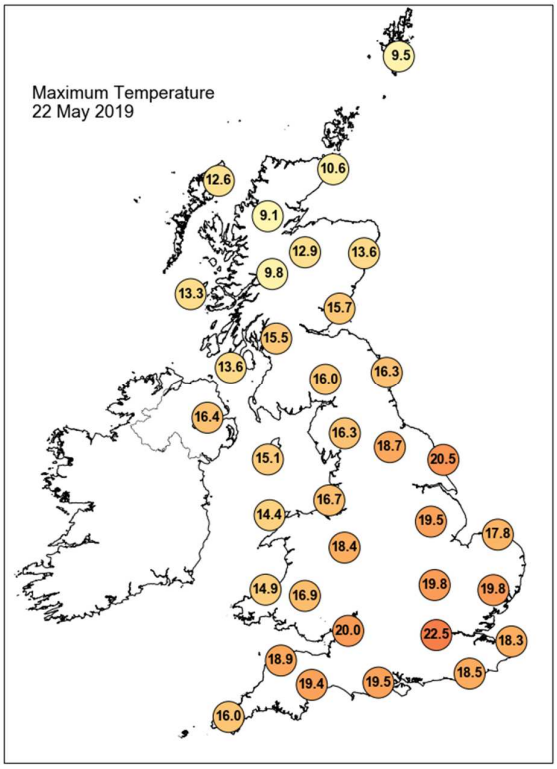

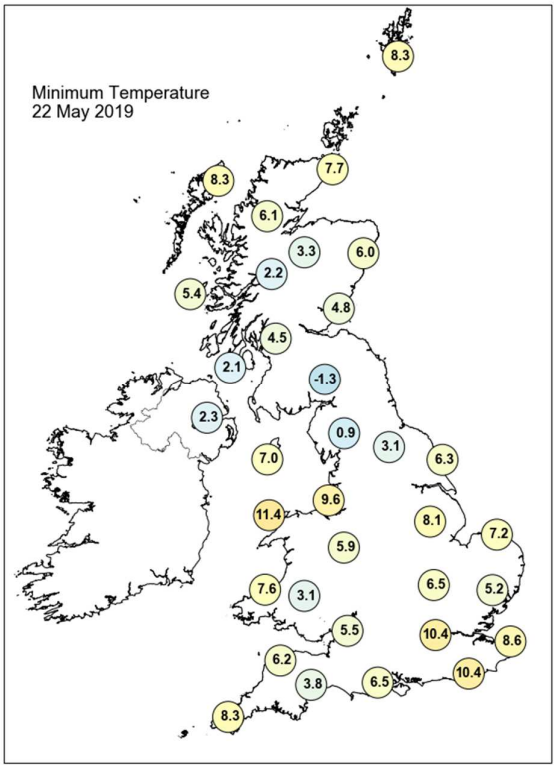

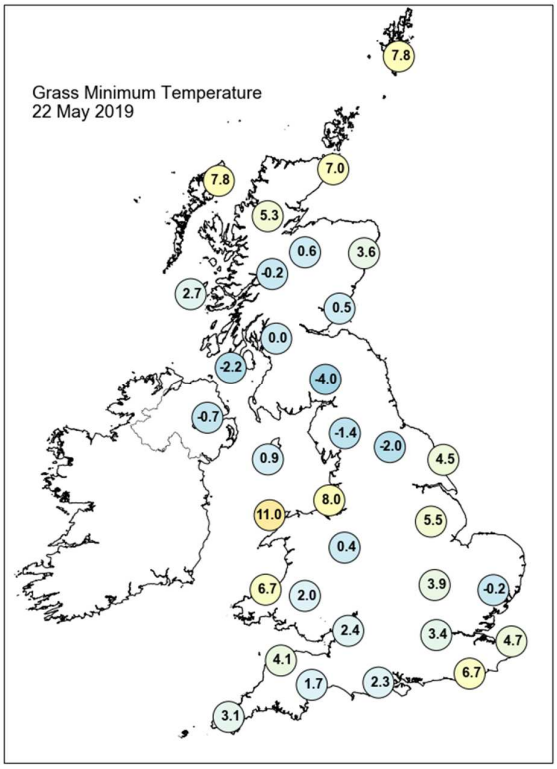

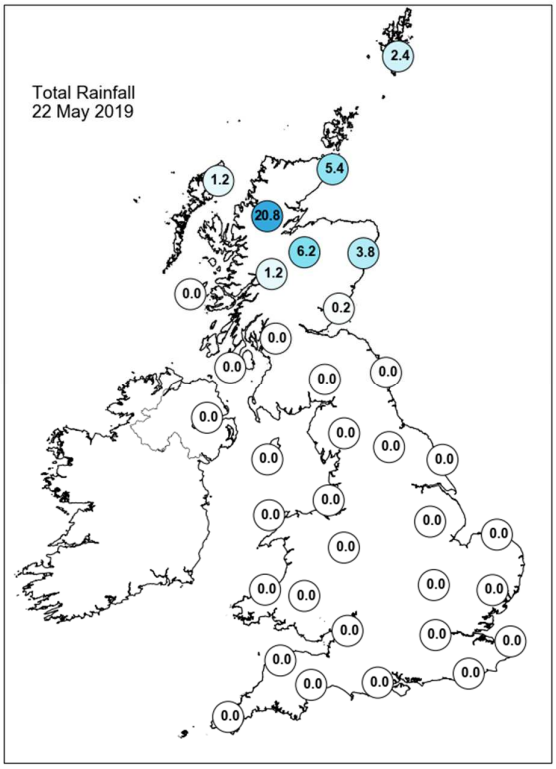

Daily Weather Summary for Wednesday 22 May 2019

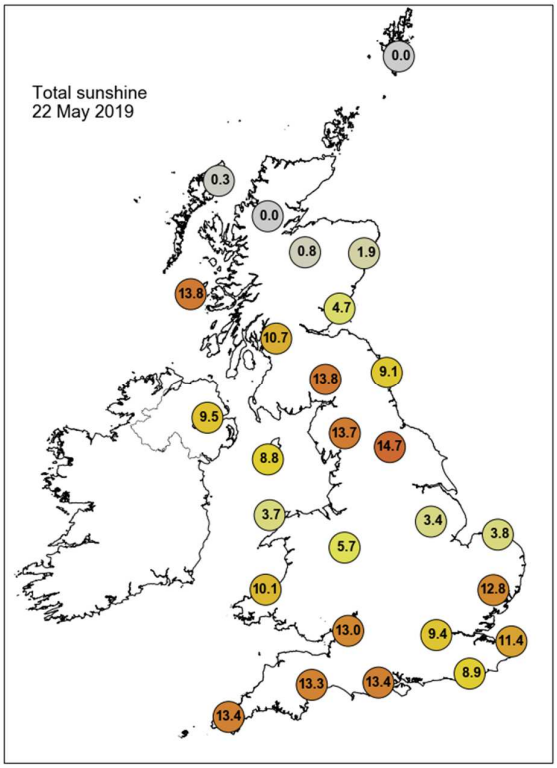

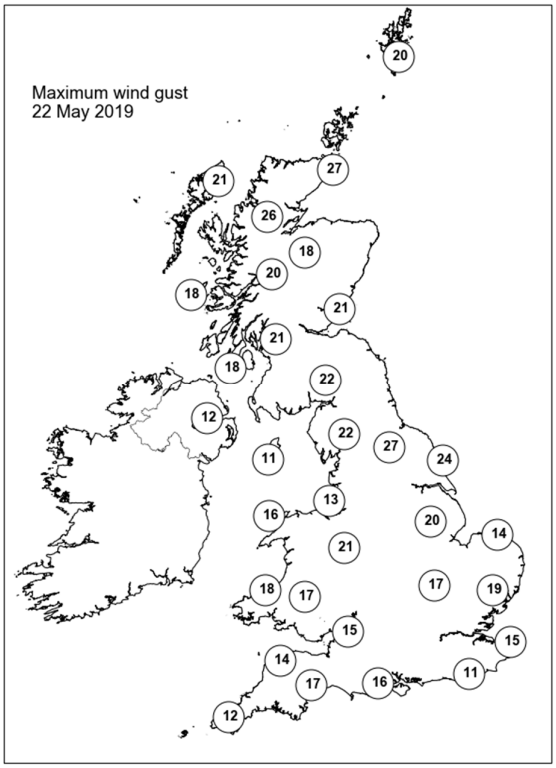

None of the selected stations observed a day of sleet or snow falling or non-zero snow depth at 0900 UTC.

Daily Weather Summary for Thursday 23 May 2019

This day's summary created 30/05/2019 03:00

Summary of the UK Weather for Thursday 23 May 2019

Overnight many places were dry with clear spells, although a few scattered showers affected northern England and Northern Ireland. Cloudier skies brought some persistent rain to the far northeast of Scotland, and it was breezier here too. Some fog began to form along the coast of Devon and Cornwall. It was a mild night for most places, with a patchy frost in parts of Wales, southern Scotland and northern England.

Rain in northern Scotland receded to the far northeast during the day. Elsewhere, it was mostly dry, bright and warm. The southeast had the best of the sunshine it felt very warm here.

Daily Extremes

Highest Maximum	**24.7°C** Heathrow (Greater London, 25mAMSL)
Lowest Maximum	**8.4°C** Strathy East (Sutherland, 68mAMSL)
Highest Minimum	**11.6°C** Cromer (Norfolk, 37mAMSL)
Lowest Minimum	**-0.4°C** Bewcastle (Cumbria, 133mAMSL)
Lowest Grass Minimum	**-3.2°C** Topcliffe (North Yorkshire, 25mAMSL)
Most Rainfall	**26.1mm** Achfary (Sutherland, 46mAMSL)
Most Sunshine	**15.4hr** Boulmer (Northumberland, 23mAMSL)
Highest Gust	**36Kt 41mph** Wick Airport (Caithness, 36mAMSL) also Tain Range (Ross & Cromarty, 4mAMSL)
Highest Gust (mountain)	**39Kt 45mph** Glen Ogle (Perthshire (in Central Region), 564mAMSL)
Greatest Snow Depth at 0900 UTC	No non-zero values

mAMSL refers to station elevation in metres above mean sea level

Daily Weather Summary for Thursday 23 May 2019

North Atlantic and Europe analysis charts and satellite images at 0000 UTC

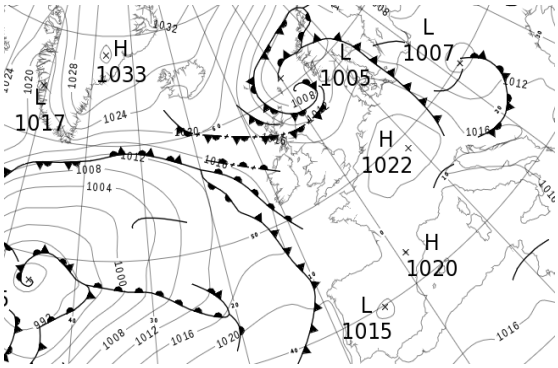



North Atlantic and Europe analysis charts and satellite images at 1200 UTC

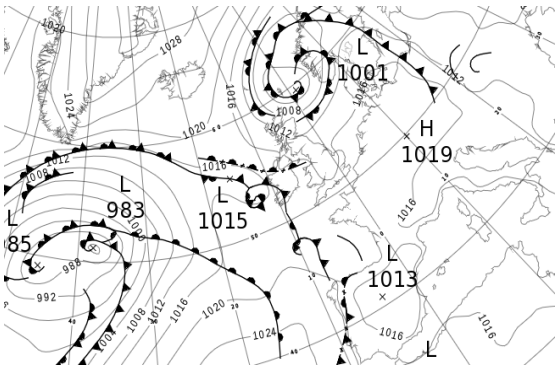



All satellite imagery copyright Met Office and EUMETSAT (European Organisation for the Exploitation of Meteorological Satellites). These show infra-red images from the geostationary MSG satellite. The rainfall rates are derived from both rain-radar and satellite data.

Daily Weather Summary for Thursday 23 May 2019

UK satellite and rain-radar precipitation rates at (L) 0000 and (R) 1200 UTC



UK wind speed and direction at (L) 0000 and (R) 1200 UTC

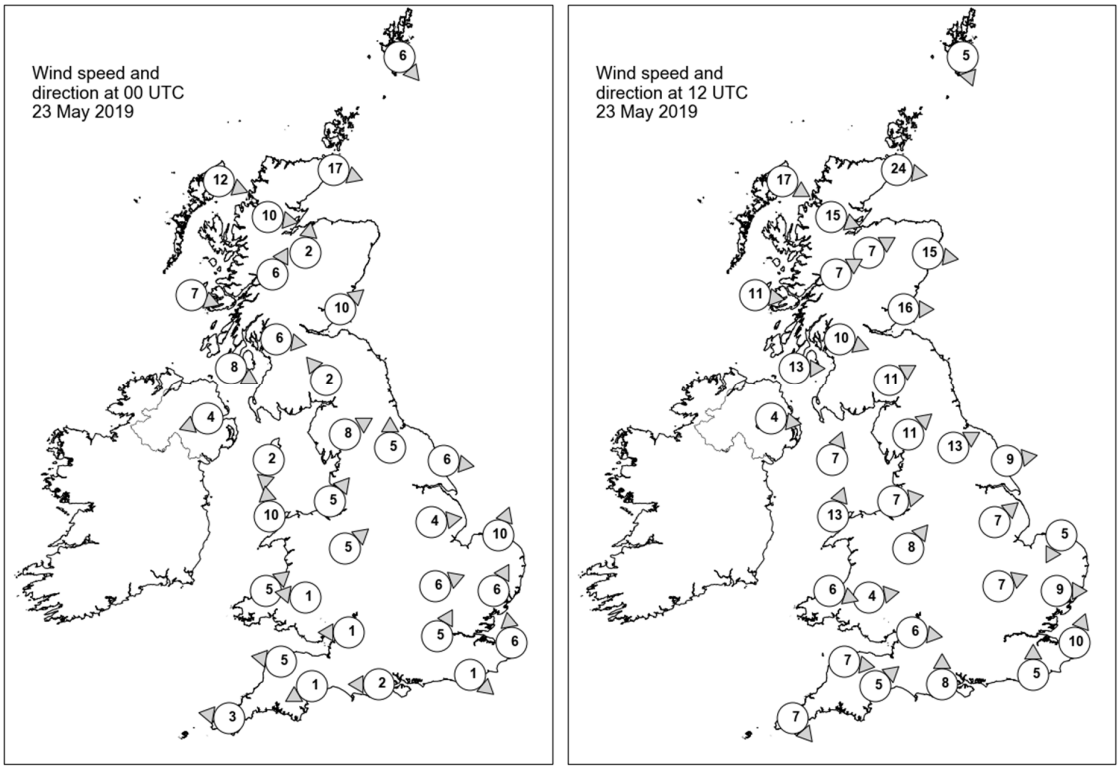

Daily Weather Summary for Thursday 23 May 2019

Selected UK readings at (L) 0000 and (R) 1200 UTC

STATIONS		0000 UTC						1200 UTC					
NO	SITE	PRESS	WDIR	WSPD	CLOUD	TEMP	TDEW	PRESS	WDIR	WSPD	CLOUD	TEMP	TDEW
1	Lerwick	1005.4	NW	6	8	8.4	8.1	1001.9	NNW	5	8	9.5	9.2
2	Wick	1009.8	WNW	17	8	7.9	7.6	1007.0	W	24	8	9.1	8.4
3	Stornoway	1013.6	WNW	12	8	9.2	8.3	1012.2	WNW	17	8	9.5	7.4
4	Loch Glascarnoch	1013.8	W	10	8	7.4	6.8	1011.9	WNW	15	8	7.8	5.9
5	Aviemore	1012.8	S	2	7	8.7	6.7	1010.8	WSW	7	8	12.3	6.6
6	Dyce	1011.2	-	-	8	10.1	7.0	1008.8	W	15	7	14.1	6.7
7	Tulloch Bridge	1015.1	SSW	6	8	8.9	6.2	1013.9	WSW	7	7	9.3	6.7
8	Tiree	1016.5	WNW	7	5	8.3	6.7	1015.4	W	11	7	11.6	8.0
9	Leuchars	1013.2	SW	10	8	10.0	5.5	1010.8	W	16	7	15.6	8.9
10	Bishopton	1015.9	W	6	0	7.0	4.0	1014.5	WNW	10	8	11.1	7.3
11	Machrihanish	1016.8	WNW	8	1	8.1	6.6	1015.7	W	13	0	12.4	6.0
12	Boulmer	1014.5	-	-	0	8.7	4.7	1012.1	-	-	0	17.7	6.7
13	Eskdalemuir	1016.9	SE	2	0	3.7	2.8	1013.2	WSW	11	1	16.3	3.6
14	Aldergrove	1017.3	ENE	4	8	7.7	4.2	1015.8	W	4	1	15.8	7.6
15	Shap	1017.4	WSW	8	0	6.3	3.3	1014.7	SW	11	4	14.3	8.0
16	Leeming	1016.6	S	5	6	8.8	4.0	1015.1	WSW	13	7	16.1	7.6
17	Ronaldsway	1017.4	N	2	7	8.3	4.8	1016.0	SSW	7	7	14.3	10.3
18	Bridlington	1016.0	W	6	3	9.2	3.8	1014.8	W	9	7	17.0	9.2
19	Crosby	1017.7	SW	5	8	11.8	8.8	1016.5	W	7	8	15.4	7.8
20	Valley	1017.5	S	10	4	11.3	9.2	1016.7	SSW	13	7	14.4	10.6
21	Waddington	1017.2	W	4	6	12.2	7.8	1015.5	SW	7	4	18.6	5.7
22	Shawbury	1018.0	SW	5	5	9.1	5.7	1015.8	SW	8	3	17.1	6.1
23	Weybourne	1016.9	SSW	10	7	11.8	8.1	1016.3	NNE	5	0	14.8	8.3
24	Bedford	1017.7	WSW	6	5	11.9	5.9	1015.9	WSW	7	4	19.8	9.3
25	Aberporth	1018.5	SW	5	8	9.2	4.7	1017.3	WNW	6	8	13.2	9.9
26	Sennybridge	1019.9	E	1	0	2.4	0.7	1016.0	W	4	7	16.2	3.0
27	Wattisham	1017.7	SSW	6	6	11.0	6.0	1016.0	W	9	3	20.2	9.7
28	Almondsbury	1018.5	E	1	5	8.7	5.9	1015.9	W	6	1	19.2	9.1
29	Heathrow	1018.4	SSW	5	4	11.7	4.4	1015.9	-	-	3	22.4	6.7
30	Manston	1018.8	S	6	0	9.4	7.4	1016.9	SSW	10	7	20.8	9.0
31	Chivenor	1018.8	E	5	0	8.3	4.5	1017.3	W	7	0	15.4	8.0
32	Exeter	1018.7	ENE	1	6	7.6	6.7	1016.0	SW	5	6	18.1	6.8
33	Herstmonceux	1019.2	NW	1	2	7.4	6.6	1016.9	S	5	0	18.4	12.2
34	Hurn	1019.0	E	2	6	7.7	5.3	1016.3	S	8	2	18.1	9.2
35	Camborne	1018.1	E	3	7	9.2	6.4	1017.9	NW	7	7	14.2	7.7

Daily Weather Summary for Thursday 23 May 2019

Selected European readings at (L) 0000 and (R) 1200 UTC

STATIONS		0000 UTC						1200 UTC					
NO	SITE	PRESS	WDIR	WSPD	CLOUD	TEMP	TDEW	PRESS	WDIR	WSPD	CLOUD	TEMP	TDEW
1	Murmansk	1021.5	NNW	10	8	0.3	-2.7	1019.3	N	14	8	2.3	-2.1
2	Helsinki	1007.9	NE	10	2	14.7	14.3	1012.2	SE	12	2	15.1	8.7
3	Stockholm	1010.3	NNE	2	-	14.3	10.7	1012.0	WSW	6	-	12.8	12.2
4	Oslo	1009.0	S	6	-	12.3	-	1010.7	SSW	10	7	13.1	-
5	Reykjavik	1023.3	SW	1	7	9.4	7.1	1021.9	W	6	4	11.0	6.5
6	Moscow	1006.2	-	0	6	14.0	11.0	1004.3	W	2	7	18.4	14.5
7	Kiev	1007.7	-	0	7	15.6	12.9	1007.6	ESE	2	6	22.4	12.0
8	Warsaw	1008.9	N	4	2	13.1	12.1	1011.2	WSW	8	7	17.7	14.3
9	Berlin	1017.4	NW	14	-	11.6	-	1018.5	NW	6	-	17.4	-
10	De Bilt	1019.5	SE	2	8	6.1	6.1	1017.4	WSW	10	8	20.2	2.4
11	Dublin	1017.1	NNW	4	7	9.7	8.4	1016.6	NW	6	8	14.3	10.7
12	Cork	1017.8	SSW	4	7	9.9	9.1	1017.3	SW	8	7	12.7	10.4
13	Sofia	1014.2	-	0	3	11.8	10.1	1012.0	NW	6	6	20.1	7.4
14	Belgrade	1014.6	SW	2	6	14.4	13.8	1015.2	W	6	7	17.4	13.1
15	Budapest	1012.1	WNW	10	-	13.6	9.6	1013.5	NW	8	-	16.4	10.3
16	Prague	1017.8	N	4	-	10.3	8.9	1018.2	NW	6	6	16.4	5.2
17	Munich	1021.1	W	4	2	8.8	8.0	1018.5	NNW	6	3	16.4	3.6
18	Strasbourg	1020.9	N	1	-	9.4	7.7	1018.3	NE	3	-	20.8	7.4
19	Paris	1020.0	WSW	4	0	11.3	7.4	1018.3	E	2	6	21.8	6.8
20	Jersey	1018.2	E	8	8	11.8	7.8	1017.9	WNW	8	8	15.3	11.2
21	Milan	1016.0	-	0	4	16.0	15.5	1015.3	N	4	1	23.4	14.7
22	Marseille	1015.8	WSW	4	-	16.0	11.0	1016.7	SSW	9	-	22.6	12.5
23	Bordeaux	1018.1	N	2	-	13.4	11.3	1016.7	N	6	-	25.2	8.6
24	Rome	1017.5	E	3	-	12.3	11.7	1016.7	WSW	10	-	20.0	13.8
25	Ajaccio	1018.1	-	0	8	16.3	12.6	1018.1	SW	11	-	20.6	15.4
26	Barcelona	1018.6	NNW	3	1	15.9	13.7	1017.1	SSW	10	2	21.4	16.7
27	Majorca	1019.2	-	0	0	12.8	10.9	1018.4	SW	9	2	23.3	12.3
28	Madrid	1015.6	NW	2	0	16.9	5.1	1013.3	SW	7	7	27.6	7.1
29	Lisbon	1019.3	-	-	-	15.8	12.4	1019.4	N	5	7	24.7	12.9
30	Athens	1012.7	N	2	-	18.7	13.2	1011.0	SSW	7	0	25.2	10.8
31	Malta	1017.3	W	6	3	16.6	14.4	1017.7	NNW	13	1	25.2	7.7
32	Gibraltar	1018.5	ENE	4	1	17.4	15.8	1018.0	E	10	4	22.6	13.0

Daily Weather Summary for Thursday 23 May 2019

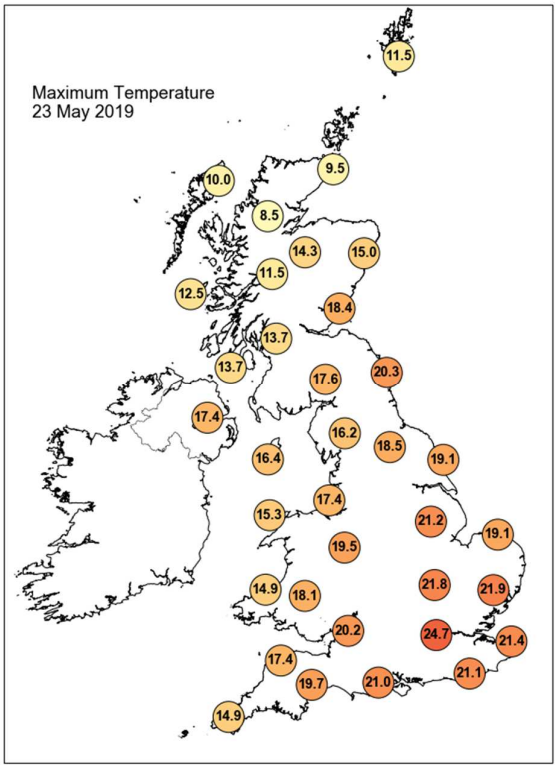

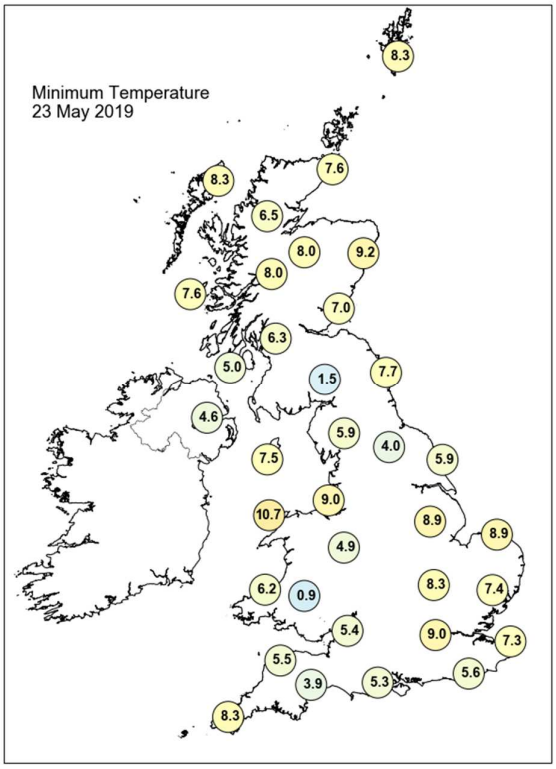

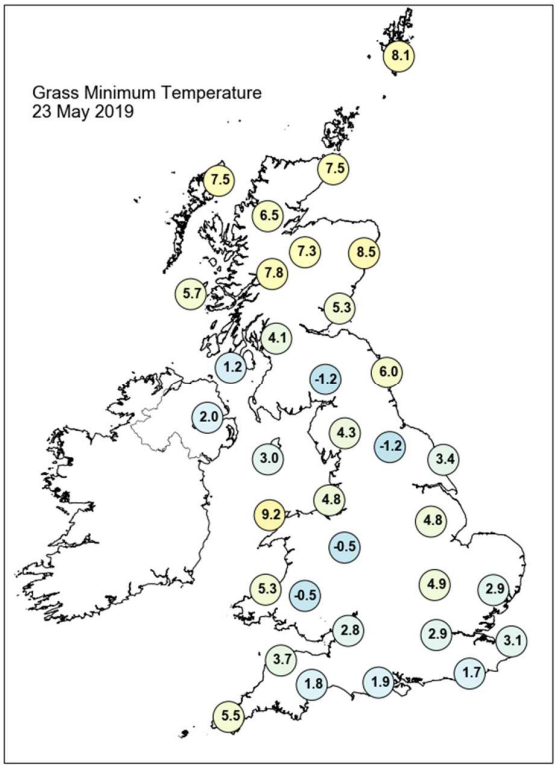

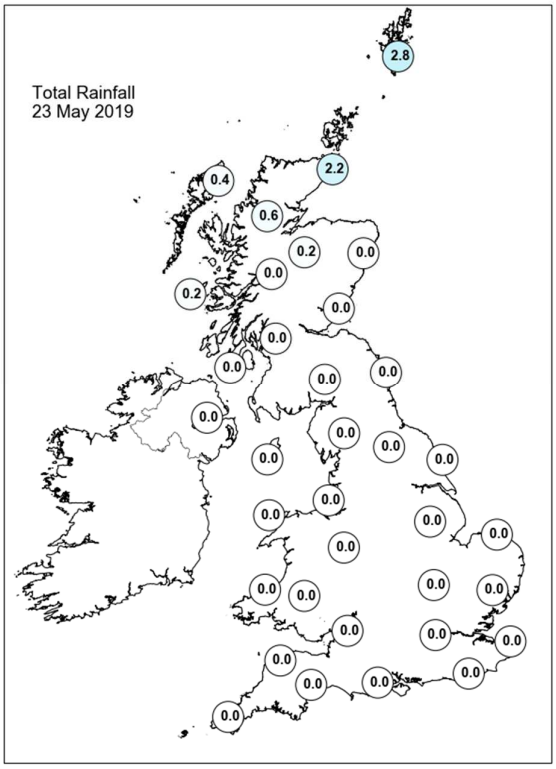

Daily Weather Summary for Thursday 23 May 2019

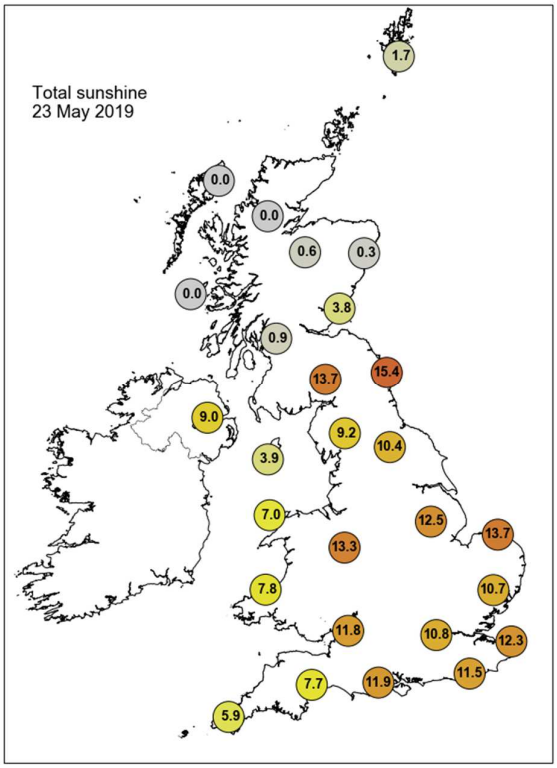

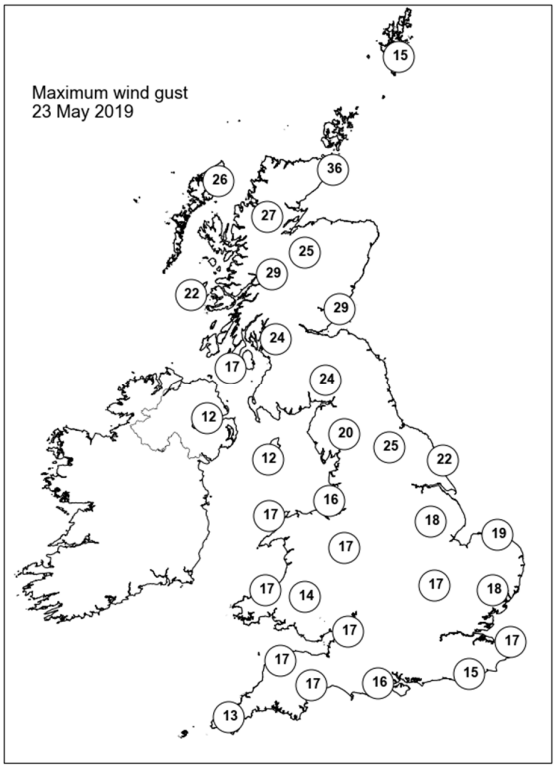

None of the selected stations observed a day of sleet or snow falling or non-zero snow depth at 0900 UTC.

Daily Weather Summary for Friday 24 May 2019

This day's summary created 26/05/2019 03:00

Summary of the UK Weather for Friday 24 May 2019

Through the early hours of Friday morning there was some patchy low cloud, mist and haze, especially around Greater Manchester and the Kent coast. It was a dry night for much of the UK but there were spots of rain for Orkney and Shetland. With rather cloudy skies it was frost free for most, but in the north there was a patchy rural frost. It remained cloudy across the far north of Scotland with further patchy rain at times. Early cloud across Wales, Northern Ireland and parts of the southwest gradually lifted to give some bright spells whilst elsewhere warm sunshine bubbled up patchy cloud. As temperatures climbed isolated showers developed, these mainly across Wales, but with also a few across central and southern England.

Daily Extremes

Highest Maximum	**23.2°C** London, St James's Park (Greater London, 5mAMSL)
Lowest Maximum	**9.8°C** Fair Isle (Shetland, 57mAMSL)
Highest Minimum	**12.3°C** London, St James's Park (Greater London, 5mAMSL) also Scilly: St Marys Airport (Isles Of Scilly, 31mAMSL)
Lowest Minimum	**-0.6°C** Shap (Cumbria, 252mAMSL)
Lowest Grass Minimum	**-3.3°C** Shap (Cumbria, 252mAMSL) also Topcliffe (North Yorkshire, 25mAMSL)
Most Rainfall	**3.4mm** South Uist Range (Western Isles, 4mAMSL)
Most Sunshine	**15.1hr** Eskdalemuir (Dumfriesshire, 236mAMSL)
Highest Gust	**31Kt 36mph** Emley Moor No 2 (West Yorkshire, 267mAMSL)
Highest Gust (mountain)	**34Kt 39mph** Great Dun Fell No 2 (Cumbria, 847mAMSL)
Greatest Snow Depth at 0900 UTC	No non-zero values

mAMSL refers to station elevation in metres above mean sea level

Daily Weather Summary for Friday 24 May 2019

North Atlantic and Europe analysis charts and satellite images at 0000 UTC

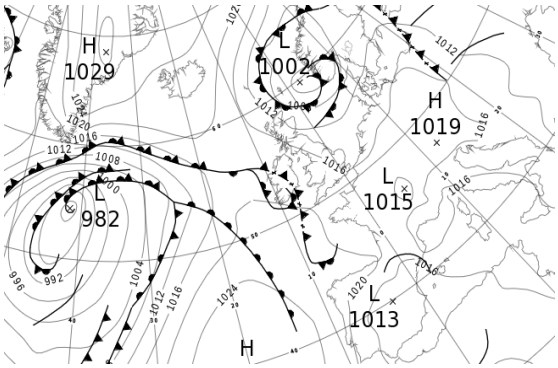



North Atlantic and Europe analysis charts and satellite images at 1200 UTC

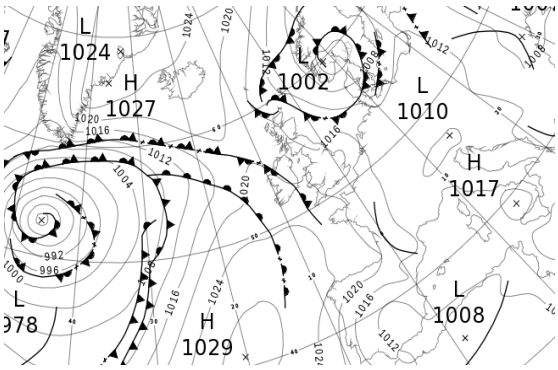



All satellite imagery copyright Met Office and EUMETSAT (European Organisation for the Exploitation of Meteorological Satellites). These show infra-red images from the geostationary MSG satellite. The rainfall rates are derived from both rain-radar and satellite data.

Daily Weather Summary for Friday 24 May 2019

UK satellite and rain-radar precipitation rates at (L) 0000 and (R) 1200 UTC



UK wind speed and direction at (L) 0000 and (R) 1200 UTC

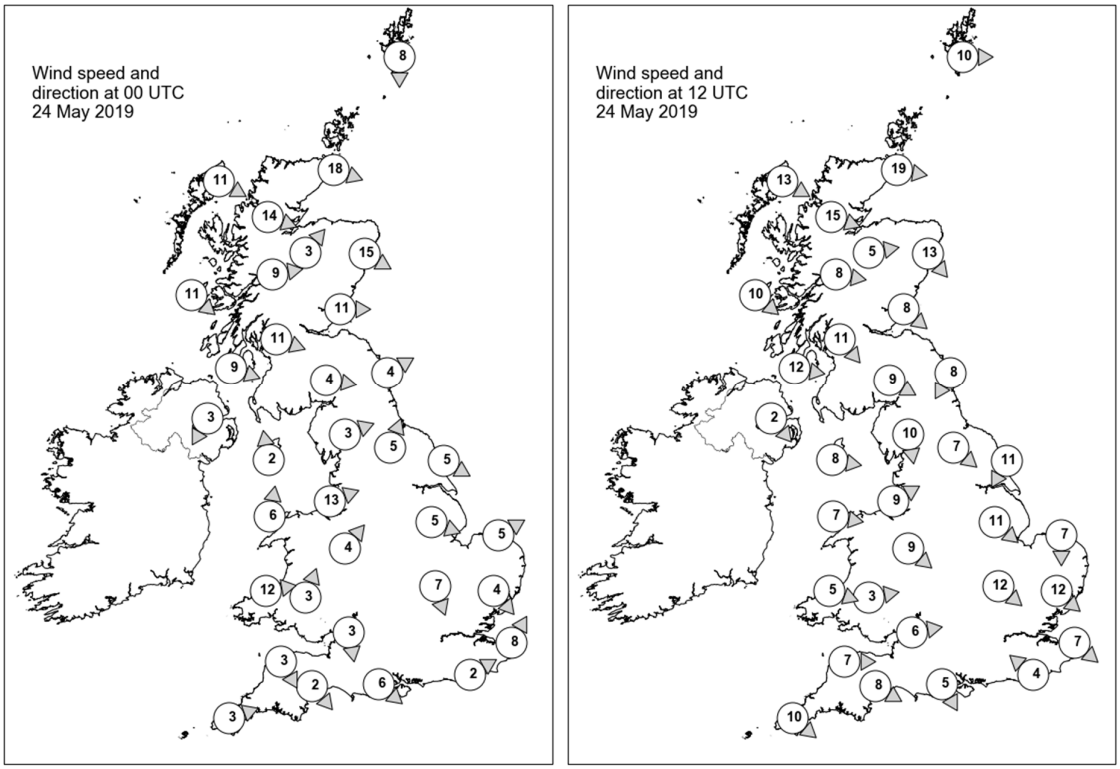

Daily Weather Summary for Friday 24 May 2019

Selected UK readings at (L) 0000 and (R) 1200 UTC

STATIONS		0000 UTC						1200 UTC					
NO	SITE	PRESS	WDIR	WSPD	CLOUD	TEMP	TDEW	PRESS	WDIR	WSPD	CLOUD	TEMP	TDEW
1	Lerwick	1007.1	N	8	5	7.4	6.6	1011.7	W	10	7	11.3	8.2
2	Wick	1010.1	WNW	18	8	7.8	7.6	1014.4	W	19	7	10.0	6.9
3	Stornoway	1014.5	WNW	11	8	8.7	5.5	1016.9	WNW	13	8	11.8	5.4
4	Loch Glascarnoch	1014.3	WNW	14	8	6.4	5.8	1016.7	WNW	15	7	9.4	4.3
5	Aviemore	1013.5	SW	3	8	8.3	4.5	1015.1	W	5	5	14.6	6.2
6	Dyce	1011.1	WNW	15	8	9.9	6.0	1014.5	NW	13	3	14.0	5.7
7	Tulloch Bridge	1015.6	W	9	8	7.6	4.7	1017.4	W	8	7	10.9	4.8
8	Tiree	1016.9	NW	11	8	9.4	6.4	1018.8	NW	10	8	11.3	6.0
9	Leuchars	1012.5	W	11	8	10.1	5.4	1014.6	NW	8	1	16.6	6.1
10	Bishopton	1015.4	WNW	11	7	9.3	5.3	1016.7	NW	11	5	14.3	7.5
11	Machrihanish	1016.9	WNW	9	3	9.4	8.5	1018.4	W	12	7	12.7	8.7
12	Boulmer	1012.9	WSW	4	0	9.4	4.5	1016.0	NNE	8	7	13.3	8.3
13	Eskdalemuir	1015.1	W	4	2	8.0	5.0	1015.7	WNW	9	1	16.2	6.4
14	Aldergrove	1017.7	NNE	3	8	9.5	5.3	1018.9	NW	2	8	13.4	9.7
15	Shap	1016.8	WSW	3	0	2.2	-0.8	1016.1	N	10	0	16.4	6.7
16	Leeming	1014.7	SSW	5	0	8.5	4.9	1015.4	NW	7	1	19.2	6.3
17	Ronaldsway	1017.2	S	2	5	9.5	7.3	1019.0	W	8	7	13.6	7.4
18	Bridlington	1013.8	WNW	5	0	9.7	6.9	1016.1	NNE	11	0	15.6	8.6
19	Crosby	1016.8	WSW	13	5	12.4	10.8	1019.2	WSW	9	8	14.0	8.6
20	Valley	1017.5	S	6	7	12.1	10.5	1019.4	W	7	8	15.4	11.2
21	Waddington	1015.3	WNW	5	1	12.2	7.4	1016.0	NW	11	1	19.4	5.7
22	Shawbury	1017.1	SW	4	1	8.5	7.1	1018.3	NW	9	4	17.5	10.7
23	Weybourne	1014.8	WSW	5	0	9.3	7.7	1016.9	N	7	0	14.1	7.0
24	Bedford	1015.7	NNW	7	0	12.2	6.6	1017.1	NW	12	4	19.0	8.8
25	Aberporth	1018.1	W	12	8	11.1	10.1	1020.3	WNW	5	8	12.4	10.8
26	Sennybridge	1018.6	SSW	3	3	7.5	7.3	1019.5	W	3	8	14.4	11.4
27	Wattisham	1014.5	NW	4	1	13.0	7.9	1016.2	NW	12	2	19.6	7.8
28	Almondsbury	1017.4	N	3	0	9.8	6.4	1018.6	W	6	5	18.5	10.5
29	Heathrow	1015.5	-	-	0	13.0	7.9	1017.5	-	-	4	20.4	8.2
30	Manston	1015.4	SSW	8	0	9.7	3.7	1017.4	NW	7	0	19.2	10.2
31	Chivenor	1018.7	NNW	3	0	10.4	8.5	1020.4	W	7	8	16.6	13.3
32	Exeter	1018.3	NW	2	0	8.5	6.8	1019.2	WNW	8	7	18.6	11.3
33	Herstmonceux	1016.2	WSW	2	7	10.0	9.7	1017.3	SE	4	5	19.9	10.8
34	Hurn	1016.8	NW	6	7	12.2	8.6	1018.4	NNW	5	6	19.6	8.4
35	Camborne	1019.5	WSW	3	6	9.8	9.3	1021.4	NW	10	7	15.1	10.9

Daily Weather Summary for Friday 24 May 2019

Selected European readings at (L) 0000 and (R) 1200 UTC

STATIONS		0000 UTC						1200 UTC					
NO	SITE	PRESS	WDIR	WSPD	CLOUD	TEMP	TDEW	PRESS	WDIR	WSPD	CLOUD	TEMP	TDEW
1	Murmansk	1018.4	NNW	6	7	0.2	-2.7	1015.7	SW	4	8	3.8	-3.7
2	Helsinki	1012.6	E	10	7	9.2	2.5	1010.8	ESE	10	8	9.9	6.5
3	Stockholm	1010.9	-	0	-	8.3	7.9	1005.9	S	10	-	17.0	8.1
4	Oslo	1007.3	SSE	6	-	10.3	-	1003.5	NNE	6	8	10.0	-
5	Reykjavik	1019.8	SSW	7	1	7.9	6.0	1020.0	N	5	2	10.4	4.9
6	Moscow	1011.1	NNE	4	7	11.0	7.3	1014.1	ENE	2	6	16.4	3.4
7	Kiev	1008.5	NW	2	6	18.7	12.9	1007.3	ENE	6	4	26.2	12.9
8	Warsaw	1014.1	NW	10	8	12.4	11.9	1012.4	NW	6	7	19.5	11.6
9	Berlin	1016.8	S	4	-	12.7	-	1013.1	WSW	6	-	22.1	-
10	De Bilt	1015.2	SSE	2	4	9.9	8.8	1015.0	NW	10	2	20.9	6.6
11	Dublin	1017.8	WSW	6	7	13.1	11.2	1019.5	WSW	8	7	16.1	10.9
12	Cork	1019.2	W	6	2	10.2	8.9	1021.0	NW	12	7	15.4	11.6
13	Sofia	1012.4	WNW	6	6	13.7	8.5	1010.7	W	12	4	16.1	8.5
14	Belgrade	1013.9	WNW	2	8	14.5	10.3	1013.1	W	4	8	17.8	11.7
15	Budapest	1013.5	NNW	4	-	12.6	10.0	1012.4	S	2	-	18.9	11.7
16	Prague	1018.1	N	2	-	7.6	5.0	1014.0	NNW	6	5	19.9	6.8
17	Munich	1018.0	S	2	8	8.2	6.3	1013.5	SW	4	0	20.5	3.2
18	Strasbourg	1016.1	NNW	2	8	13.9	8.9	1014.7	NNE	5	-	22.0	8.8
19	Paris	1016.8	WNW	4	7	14.2	9.8	1016.7	WNW	4	6	22.4	11.2
20	Jersey	1018.3	W	6	0	10.9	10.7	1020.0	WNW	10	6	15.4	11.8
21	Milan	1014.2	NW	3	0	16.2	11.7	1013.1	N	3	0	23.8	14.9
22	Marseille	1015.2	ESE	4	-	14.2	9.8	1014.1	SSW	9	7	22.8	11.8
23	Bordeaux	1018.3	W	6	7	15.1	14.0	1018.1	WNW	10	7	20.5	13.0
24	Rome	1016.5	N	1	0	13.0	12.8	1015.4	WSW	10	2	20.0	14.8
25	Ajaccio	1016.8	NE	4	8	13.4	11.3	1015.0	SSW	8	-	20.7	14.1
26	Barcelona	1016.0	N	3	5	17.2	15.2	1015.7	WSW	2	-	16.6	15.8
27	Majorca	1016.3	-	0	7	14.9	9.3	1015.5	N	4	8	19.1	12.2
28	Madrid	1012.8	ENE	2	7	18.4	3.8	1011.8	NNE	10	2	23.6	7.6
29	Lisbon	1020.1	-	-	-	15.9	11.4	1016.6	-	-	-	22.6	8.2
30	Athens	1008.8	WNW	6	-	19.5	11.0	1010.4	WNW	8	6	22.8	10.7
31	Malta	1016.8	W	6	0	15.9	13.0	1016.1	S	8	2	24.6	8.8
32	Gibraltar	1015.6	W	7	0	19.4	10.0	1013.1	SSW	13	7	23.3	12.5

Daily Weather Summary for Friday 24 May 2019

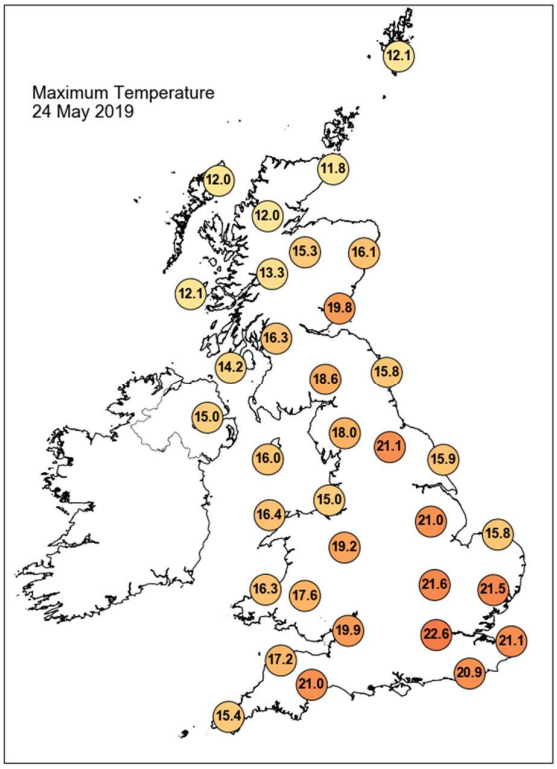

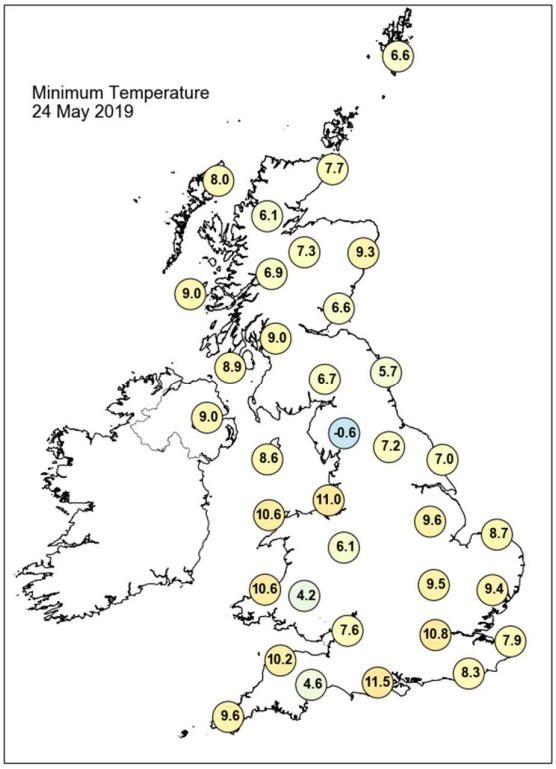

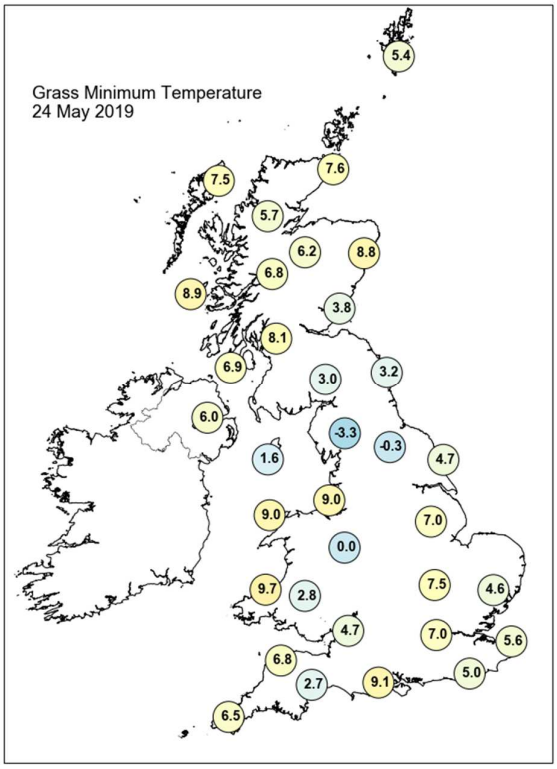

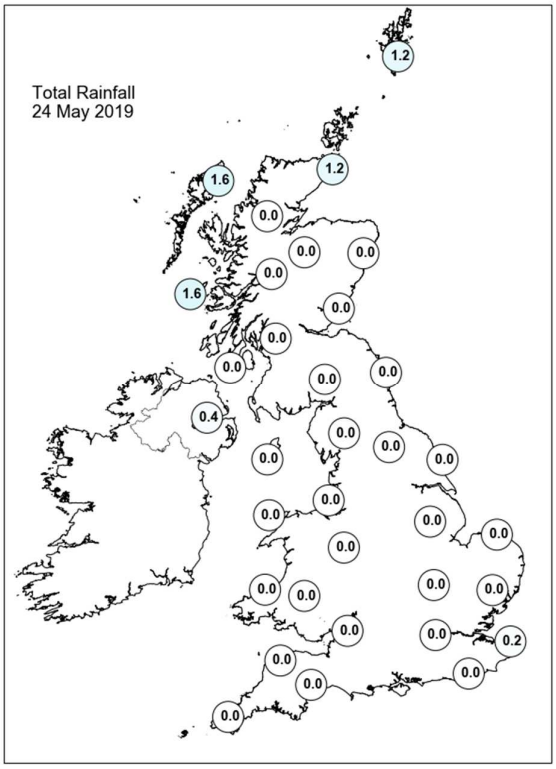

Daily Weather Summary for Friday 24 May 2019

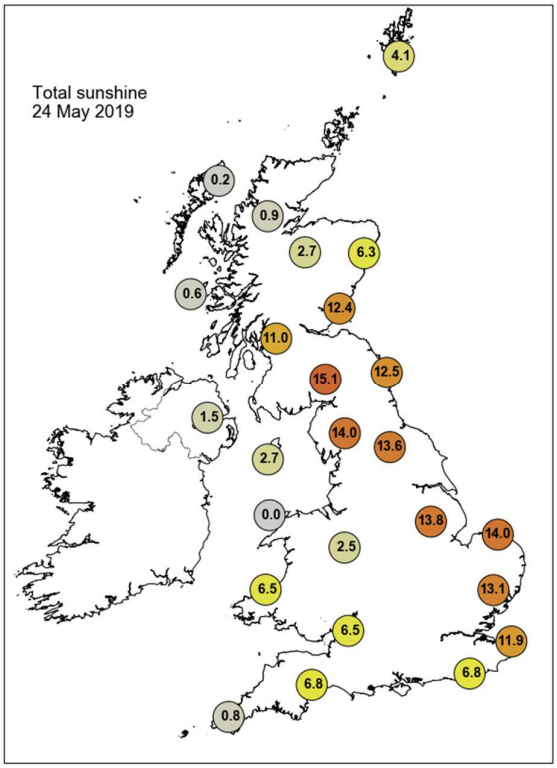

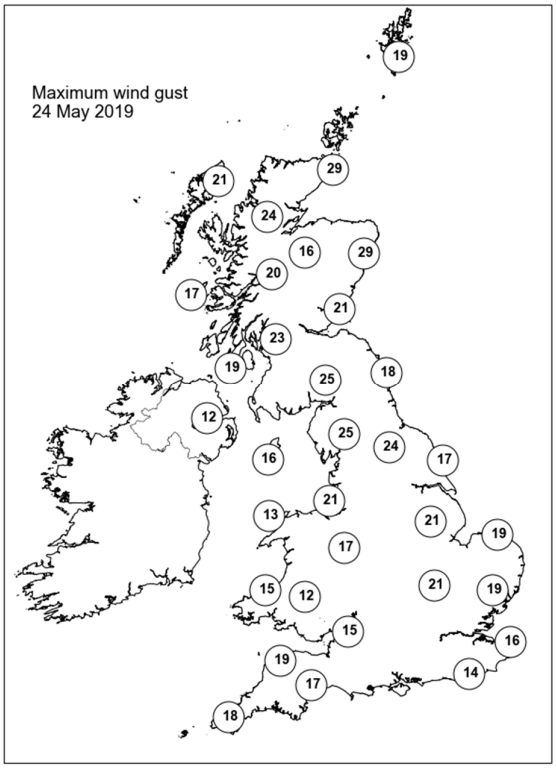

None of the selected stations observed a day of sleet or snow falling or non-zero snow depth at 0900 UTC.

Daily Weather Summary for Saturday 25 May 2019

This day's summary created 01/06/2019 03:00

Summary of the UK Weather for Saturday 25 May 2019

It was a dry night for much of the UK with clear spells. However, there were a few showers mostly across eastern and southeast England. In the west some low cloud mist and fog developed. Later in the night thicker cloud moved in the Northern Ireland and western Scotland with some rain falling here by dawn. It wasn't quite as cold as recent nights though temperatures were low enough across the north of the UK for a patchy rural grass frost. It remained cloudy over much of Scotland with outbreaks of persistent rain, although Shetland stayed bright with a few showers. The rain across Northern Ireland eased and turned more drizzly through the day, but Northern England saw outbreaks of rain from late morning onwards, with a few spot of rain at times further south. The best of the weather was across the south and southeast, and here it was warmest.

Daily Extremes

Highest Maximum	**24.5°C** Teddington, Bushy Park (Middlesex, 9mAMSL)
Lowest Maximum	**9.0°C** Strathy East (Sutherland, 68mAMSL)
Highest Minimum	**14.5°C** Hastings (East Sussex, 45mAMSL) also Bognor Regis (West Sussex, 7mAMSL)
Lowest Minimum	**0.8°C** Braemar No 2 (Aberdeenshire, 327mAMSL)
Lowest Grass Minimum	**-2.4°C** Balmoral (Aberdeenshire, 283mAMSL)
Most Rainfall	**34.2mm** Achnagart (Ross & Cromarty, 15mAMSL)
Most Sunshine	**11.4hr** St Athan (South Glamorgan, 49mAMSL)
Highest Gust	**28Kt 32mph** Loftus (Cleveland, 158mAMSL) also Magilligan No 2 (Londonderry, 6mAMSL) also Wight: Needles Old Battery (Isle Of Wight, 80mAMSL) also Ballypatrick Forest (Antrim, 156mAMSL)
Highest Gust (mountain)	**32Kt 37mph** Great Dun Fell No 2 (Cumbria, 847mAMSL)
Greatest Snow Depth at 0900 UTC	No non-zero values

mAMSL refers to station elevation in metres above mean sea level

Daily Weather Summary for Saturday 25 May 2019

North Atlantic and Europe analysis charts and satellite images at 0000 UTC

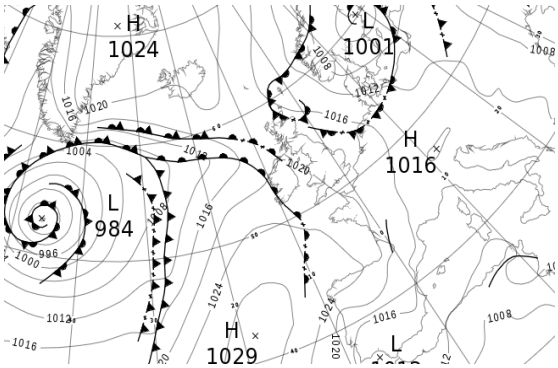



North Atlantic and Europe analysis charts and satellite images at 1200 UTC

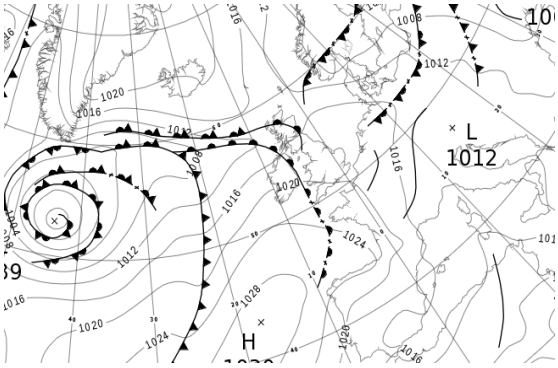



All satellite imagery copyright Met Office and EUMETSAT (European Organisation for the Exploitation of Meteorological Satellites). These show infra-red images from the geostationary MSG satellite. The rainfall rates are derived from both rain-radar and satellite data.

Daily Weather Summary for Saturday 25 May 2019

UK satellite and rain-radar precipitation rates at (L) 0000 and (R) 1200 UTC



UK wind speed and direction at (L) 0000 and (R) 1200 UTC

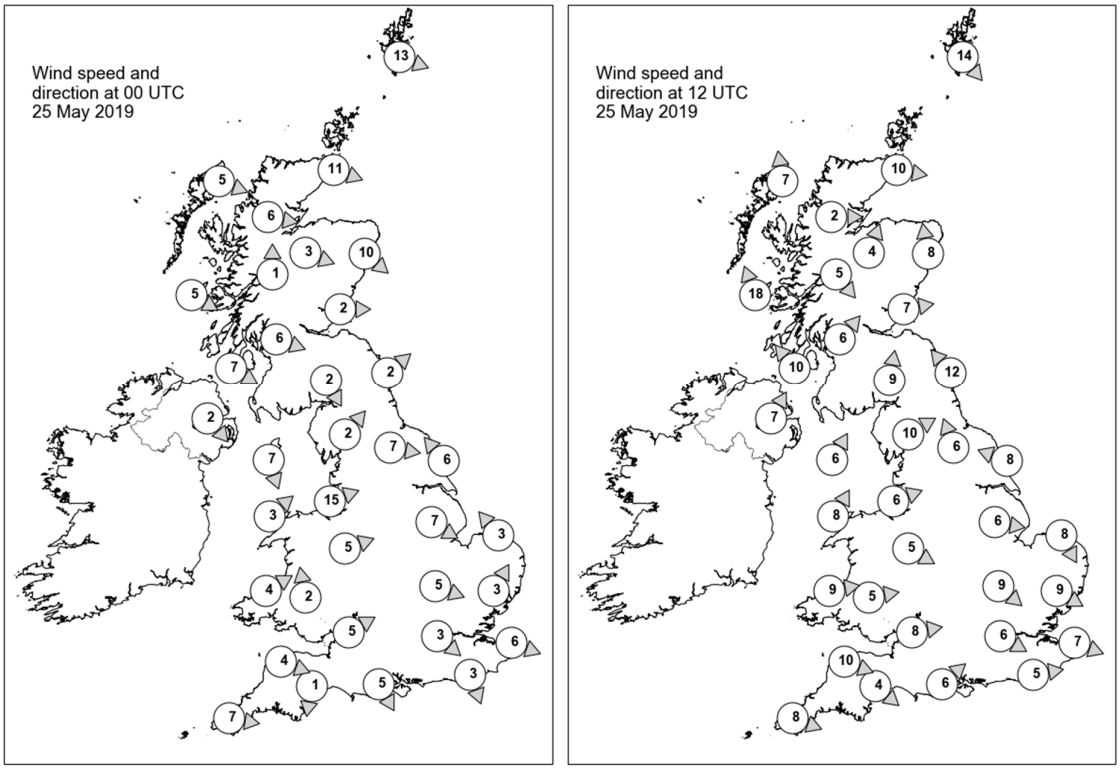

Daily Weather Summary for Saturday 25 May 2019

Selected UK readings at (L) 0000 and (R) 1200 UTC

STATIONS		0000 UTC						1200 UTC					
NO	SITE	PRESS	WDIR	WSPD	CLOUD	TEMP	TDEW	PRESS	WDIR	WSPD	CLOUD	TEMP	TDEW
1	Lerwick	1012.8	WNW	13	8	8.7	8.0	1012.4	NW	14	8	8.5	5.9
2	Wick	1016.6	WNW	11	8	8.3	8.2	1014.8	W	10	8	9.8	6.7
3	Stornoway	1018.6	WNW	5	8	8.1	3.6	1014.9	S	7	8	9.2	8.3
4	Loch Glascarnoch	1019.1	W	6	7	5.2	3.5	1015.1	W	2	8	9.5	5.7
5	Aviemore	1018.7	WNW	3	1	5.4	2.8	1014.8	SSW	4	8	10.7	6.5
6	Dyce	1017.5	NW	10	1	9.4	5.6	1015.0	S	8	8	11.8	7.4
7	Tulloch Bridge	1020.2	S	1	3	2.6	2.4	1016.2	NW	5	8	8.9	7.4
8	Tiree	1019.7	WNW	5	8	9.3	5.4	1014.1	SSE	18	8	9.7	9.2
9	Leuchars	1017.8	W	2	6	7.4	6.8	1015.4	W	7	8	12.5	8.8
10	Bishopton	1018.6	WNW	6	0	7.8	5.1	1016.5	SW	6	8	10.3	8.6
11	Machrihanish	1019.4	WNW	7	7	8.8	6.0	1016.2	SE	10	8	10.5	10.0
12	Boulmer	1017.3	SW	2	4	8.2	7.3	1015.9	SE	12	6	11.8	9.3
13	Eskdalemuir	1018.7	NNW	2	0	5.1	3.6	1017.1	S	9	8	11.8	8.7
14	Aldergrove	1020.3	NW	2	0	6.8	5.1	1017.2	SSW	7	8	13.3	12.4
15	Shap	1019.0	SW	2	0	3.7	2.3	1017.6	WSW	10	6	13.6	7.2
16	Leeming	1017.5	W	7	1	10.2	6.8	1016.9	SSE	6	7	17.2	8.6
17	Ronaldsway	1019.6	NNW	7	5	9.9	6.2	1018.8	SSW	6	8	11.1	10.4
18	Bridlington	1016.8	SE	6	8	10.4	9.3	1017.3	ESE	8	0	14.4	10.3
19	Crosby	1019.0	WSW	15	8	12.9	11.5	1019.4	WSW	6	7	13.7	9.1
20	Valley	1019.9	SW	3	8	12.1	11.1	1019.3	SSW	8	7	14.8	11.9
21	Waddington	1017.9	WNW	7	5	12.1	8.8	1017.7	W	6	6	18.5	7.5
22	Shawbury	1019.1	WSW	5	8	13.0	11.1	1018.4	WNW	5	6	18.4	11.7
23	Weybourne	1017.3	SE	3	7	9.8	7.3	1018.3	NNW	8	0	15.1	10.0
24	Bedford	1018.5	WNW	5	7	13.4	9.2	1018.3	NW	9	0	19.4	6.7
25	Aberporth	1020.3	WSW	4	4	10.0	9.3	1020.1	W	9	8	14.8	11.6
26	Sennybridge	1021.1	S	2	0	6.4	5.8	1019.3	W	5	8	16.9	10.1
27	Wattisham	1017.6	SSW	3	8	10.3	8.0	1017.8	WNW	9	6	18.6	9.3
28	Almondsbury	1019.4	WSW	5	8	13.2	11.6	1019.4	W	8	6	19.5	11.2
29	Heathrow	1018.6	NW	3	8	15.9	10.8	1018.4	WNW	6	5	20.5	9.3
30	Manston	1017.7	WNW	6	3	12.8	12.0	1018.8	WNW	7	3	18.5	11.2
31	Chivenor	1020.7	WNW	4	7	13.1	11.9	1020.9	WNW	10	0	17.2	12.9
32	Exeter	1020.5	N	1	6	9.3	8.4	1019.9	NW	4	7	19.9	12.8
33	Herstmonceux	1018.1	NNW	3	8	14.9	10.6	1019.0	W	5	7	19.3	12.4
34	Hurn	1019.4	NNW	5	8	13.2	10.8	1019.5	SW	6	5	19.5	11.2
35	Camborne	1021.6	W	7	8	12.1	11.6	1021.8	WNW	8	4	16.2	12.2

Daily Weather Summary for Saturday 25 May 2019

Selected European readings at (L) 0000 and (R) 1200 UTC

STATIONS		0000 UTC						1200 UTC					
NO	SITE	PRESS	WDIR	WSPD	CLOUD	TEMP	TDEW	PRESS	WDIR	WSPD	CLOUD	TEMP	TDEW
1	Murmansk	1009.4	SSW	8	7	2.8	-2.5	1007.1	NE	6	7	8.9	1.0
2	Helsinki	1006.3	ESE	8	8	8.7	8.7	1000.2	WSW	6	7	12.2	7.8
3	Stockholm	1002.2	SW	4	-	8.3	7.9	1006.1	NW	8	-	12.8	8.1
4	Oslo	1006.0	NNE	4	-	7.5	-	1005.6	SSW	6	7	17.0	-
5	Reykjavik	1019.1	S	2	1	7.3	4.2	1018.5	N	4	6	10.5	5.3
6	Moscow	1013.6	-	0	8	13.5	5.4	1009.1	SSE	4	8	18.5	8.0
7	Kiev	1007.6	N	4	6	16.5	11.6	1006.3	WSW	4	7	16.3	14.6
8	Warsaw	1011.3	W	4	7	14.4	11.3	1010.6	W	10	6	22.6	8.0
9	Berlin	1012.5	NW	8	-	15.3	-	1015.5	WNW	8	-	15.7	-
10	De Bilt	1017.0	WNW	4	8	8.8	8.0	1018.1	NNW	4	0	17.1	7.7
11	Dublin	1020.3	W	4	7	12.4	10.9	1018.9	W	10	8	15.4	12.7
12	Cork	1021.6	NW	4	7	13.0	10.7	1020.5	NW	10	7	17.5	11.8
13	Sofia	1013.2	W	4	6	13.3	7.1	1012.6	W	12	6	18.4	9.6
14	Belgrade	1012.4	S	2	6	15.2	13.1	1014.0	W	4	4	22.2	11.4
15	Budapest	1012.4	ENE	2	-	13.1	12.3	1013.1	WNW	4	-	23.5	9.9
16	Prague	1013.7	N	2	-	12.9	9.1	1012.7	N	2	8	22.6	6.1
17	Munich	1014.4	SSW	4	8	13.0	9.1	1013.0	NW	4	8	21.3	7.1
18	Strasbourg	1014.3	SSW	2	-	13.8	10.0	1015.0	NW	8	7	21.1	10.0
19	Paris	1017.7	NNW	9	7	16.1	9.7	1019.0	NNW	7	7	19.9	10.6
20	Jersey	1020.4	NW	7	0	11.8	11.4	1021.9	W	9	8	14.3	12.5
21	Milan	1013.1	N	1	2	15.0	13.2	1013.7	SSE	5	-	24.0	13.8
22	Marseille	1013.4	S	3	8	16.2	12.9	1014.8	WSW	6	7	21.7	14.3
23	Bordeaux	1019.6	WNW	6	7	13.9	12.8	1021.9	NW	13	7	19.3	10.0
24	Rome	1014.5	E	3	-	13.3	12.8	1015.5	S	6	7	19.8	14.3
25	Ajaccio	1013.8	NE	5	-	12.0	7.9	1013.4	SSW	9	7	20.8	13.5
26	Barcelona	1015.6	W	2	8	14.5	13.5	1016.0	W	5	7	20.3	15.7
27	Majorca	1014.6	-	0	5	14.6	12.1	1015.6	ENE	14	7	19.4	13.0
28	Madrid	1018.6	NE	4	0	12.7	5.1	1016.4	NNE	10	1	23.0	5.0
29	Lisbon	1016.6	-	-	-	17.5	11.6	1018.0	-	-	-	25.4	7.2
30	Athens	1012.5	N	7	-	18.6	13.7	1014.8	SSW	7	3	25.8	10.6
31	Malta	1014.4	SSE	7	5	17.2	16.0	1015.2	SE	12	6	23.0	13.6
32	Gibraltar	1014.3	N	13	0	18.3	15.0	1016.9	ESE	12	1	20.2	14.3

Daily Weather Summary for Saturday 25 May 2019

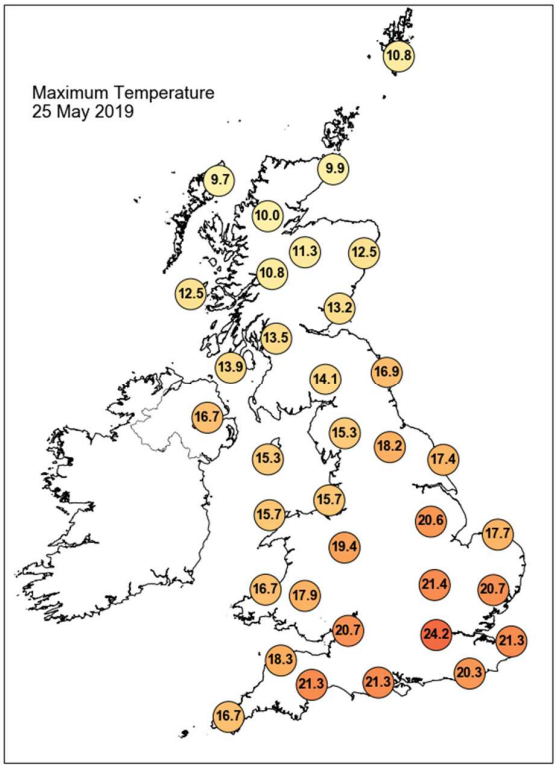

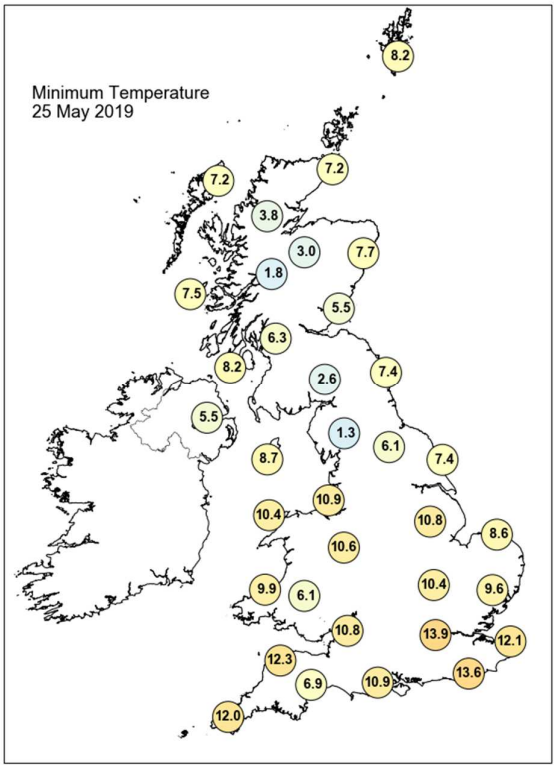

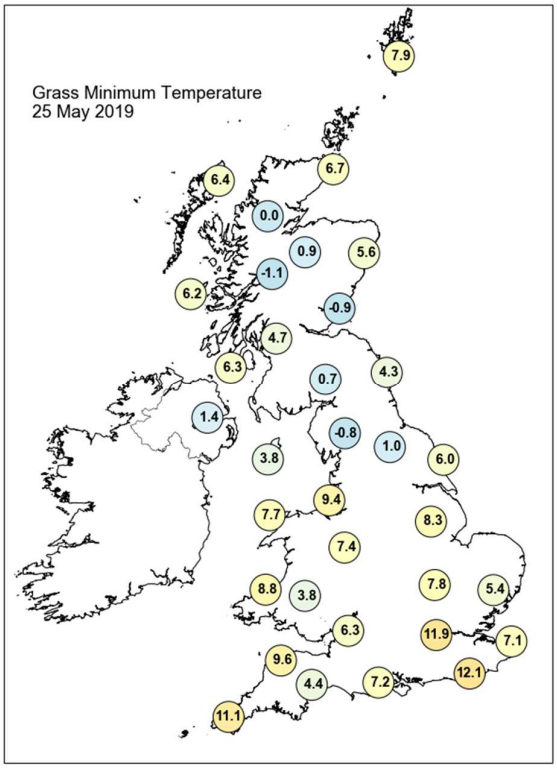

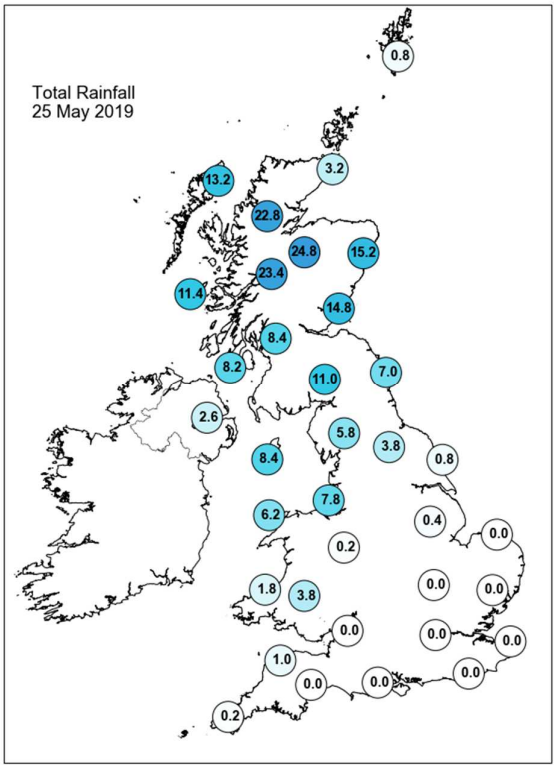

Daily Weather Summary for Saturday 25 May 2019

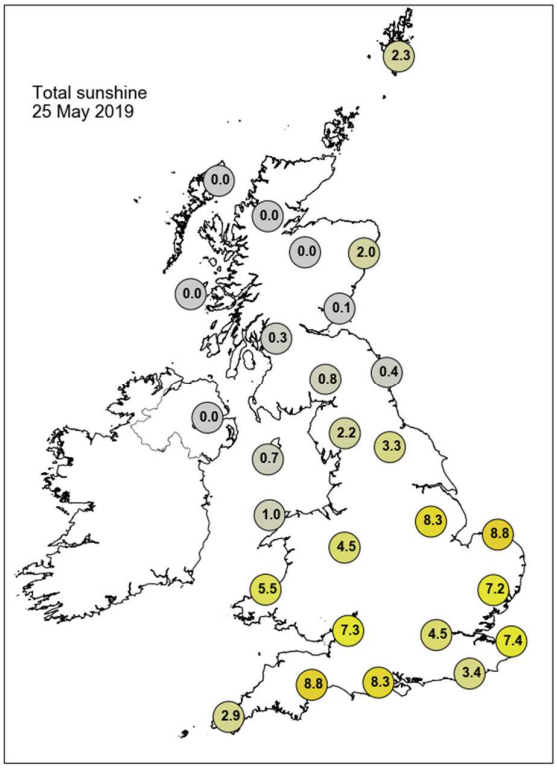

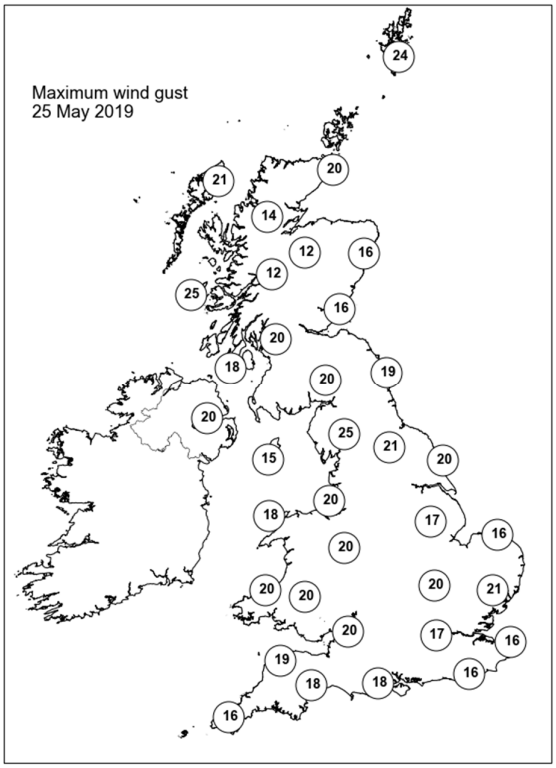

None of the selected stations observed a day of sleet or snow falling or non-zero snow depth at 0900 UTC.

Daily Weather Summary for Sunday 26 May 2019

This day's summary created 02/06/2019 03:00

Summary of the UK Weather for Sunday 26 May 2019

Rain continued across western Scotland throughout the night with showery outbreaks moving eastwards across Northern Ireland and northern England. Elsewhere it was a mostly dry and cloudy night, with low cloud, coastal and hill fog affecting parts of southwest England. It was a mild night for all parts and many places remained comfortably in double figures, something that has been unusual in May this year. Rain persisted across parts of Scotland all day long, and temperatures across the north of Scotland in particular struggled, remaining in single figures. It brightened up across the south of Scotland, Northern Ireland and northern England, but there some strong and gusty winds during the afternoon. Elsewhere, the cold front trundled it's way southeastwards, bringing outbreaks of rain across the rest of England and Wales, but for most, rainfall amounts were small. Low cloud persisted for much of the day around some southern and western coasts. Brighter skies and just the odd shower followed on.

Daily Extremes

Highest Maximum	**23.4°C** Faversham (Kent, 46mAMSL)
Lowest Maximum	**7.7°C** Strathy East (Sutherland, 68mAMSL)
Highest Minimum	**16.0°C** East Bergholt (Suffolk, 7mAMSL)
Lowest Minimum	**4.2°C** Lerwick (Shetland, 82mAMSL)
Lowest Grass Minimum	**1.8°C** Baltasound No 2 (Shetland, 15mAMSL)
Most Rainfall	**27.8mm** Cassley (Sutherland, 99mAMSL)
Most Sunshine	**8.5hr** Whitby (North Yorkshire, 41mAMSL)
Highest Gust	**43Kt 49mph** Salsburgh (Lanarkshire, 277mAMSL)
Highest Gust (mountain)	**71Kt 82mph** Cairngorm Summit (Inverness-shire, 1237mAMSL)
Greatest Snow Depth at 0900 UTC	No non-zero values

mAMSL refers to station elevation in metres above mean sea level

Daily Weather Summary for Sunday 26 May 2019

North Atlantic and Europe analysis charts and satellite images at 0000 UTC

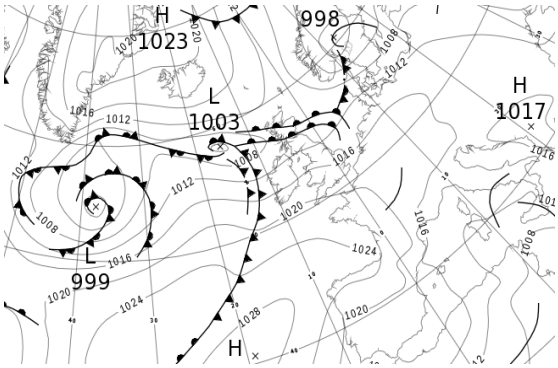



North Atlantic and Europe analysis charts and satellite images at 1200 UTC

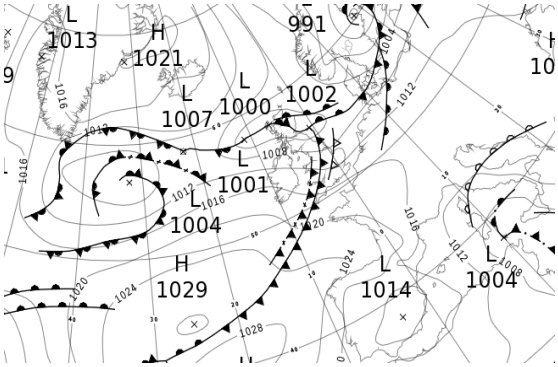



All satellite imagery copyright Met Office and EUMETSAT (European Organisation for the Exploitation of Meteorological Satellites). These show infra-red images from the geostationary MSG satellite. The rainfall rates are derived from both rain-radar and satellite data.

Daily Weather Summary for Sunday 26 May 2019

UK satellite and rain-radar precipitation rates at (L) 0000 and (R) 1200 UTC

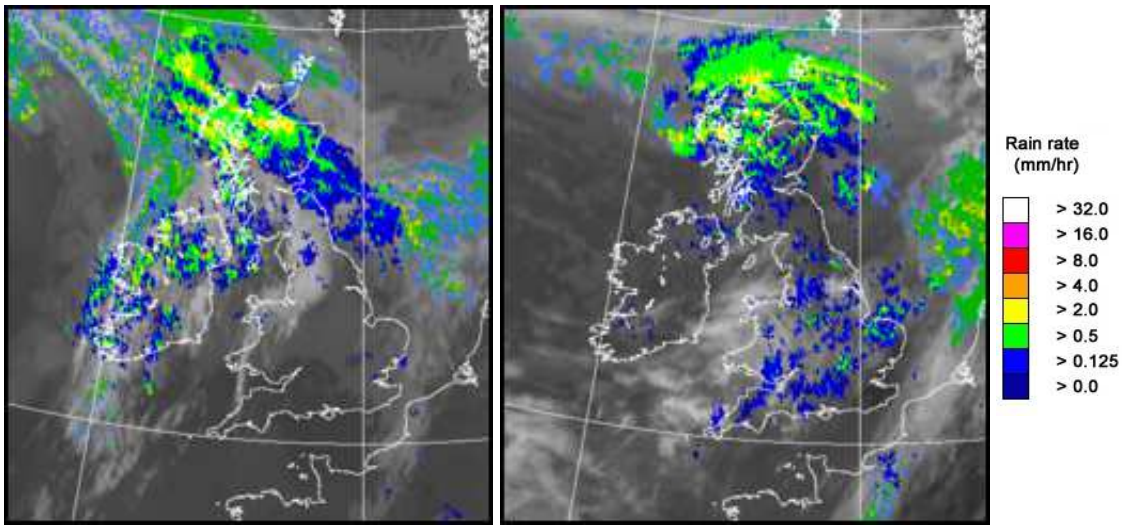

UK wind speed and direction at (L) 0000 and (R) 1200 UTC

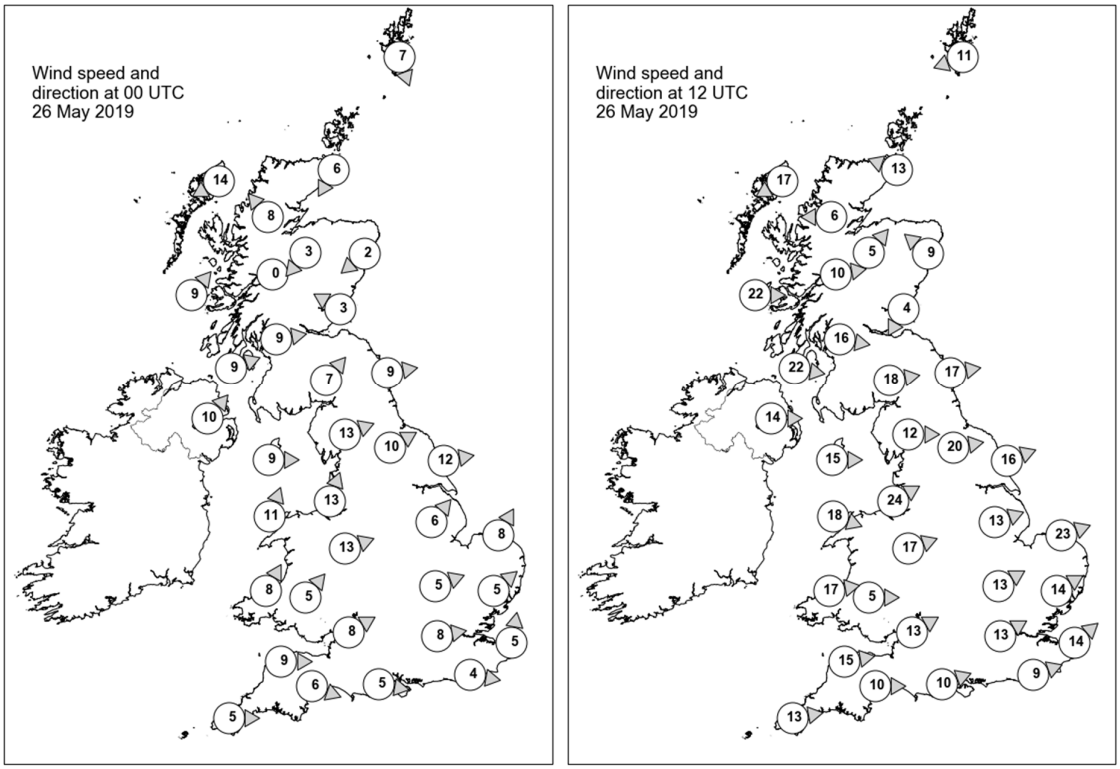

Daily Weather Summary for Sunday 26 May 2019

Selected UK readings at (L) 0000 and (R) 1200 UTC

STATIONS		0000 UTC						1200 UTC					
NO	SITE	PRESS	WDIR	WSPD	CLOUD	TEMP	TDEW	PRESS	WDIR	WSPD	CLOUD	TEMP	TDEW
1	Lerwick	1010.5	NNW	7	1	4.8	2.3	1006.1	ENE	11	7	8.9	3.0
2	Wick	1011.0	NNE	6	8	7.1	3.6	1003.8	ESE	13	8	7.3	6.3
3	Stornoway	1009.5	ENE	14	7	8.4	6.7	999.6	ENE	17	7	8.8	8.5
4	Loch Glascarnoch	1010.2	SE	8	8	7.0	6.0	1001.7	E	6	8	9.3	8.7
5	Aviemore	1010.1	NE	3	8	7.9	7.5	1001.0	SW	5	8	14.9	12.1
6	Dyce	1010.8	NE	2	8	7.8	7.2	1003.5	SE	9	8	8.6	8.3
7	Tulloch Bridge	1009.9	-	0	8	9.4	9.4	1003.9	W	10	7	11.1	-
8	Tiree	1008.5	SW	9	8	11.5	11.3	1005.6	W	22	8	12.0	9.6
9	Leuchars	1009.6	ESE	3	8	11.3	11.3	1003.3	NNE	4	8	11.0	10.8
10	Bishopton	1009.7	W	9	8	12.1	11.7	1005.0	W	16	7	14.0	10.8
11	Machrihanish	1010.4	WSW	9	8	13.4	13.4	1008.0	W	22	8	11.3	10.2
12	Boulmer	1009.5	W	9	7	15.0	12.7	1003.4	W	17	7	18.8	13.1
13	Eskdalemuir	1011.1	SW	7	8	13.1	13.0	1005.9	W	18	8	13.1	9.4
14	Aldergrove	1012.0	SW	10	8	14.2	12.9	1010.3	W	14	8	13.1	8.4
15	Shap	1012.4	WSW	13	8	13.6	11.9	1007.7	W	12	8	14.6	10.5
16	Leeming	1012.2	WSW	10	8	15.2	12.5	1006.8	W	20	4	18.2	12.7
17	Ronaldsway	1013.4	W	9	7	14.1	12.5	1010.0	W	15	7	15.5	10.4
18	Bridlington	1012.0	W	12	8	14.1	12.4	1005.8	WSW	16	7	19.8	14.0
19	Crosby	1014.6	SSW	13	8	15.2	12.8	1011.3	WSW	24	8	13.9	12.2
20	Valley	1015.3	SSW	11	8	12.9	11.9	1012.6	WNW	18	1	15.0	9.3
21	Waddington	1014.7	SW	6	8	15.0	11.8	1009.0	WSW	13	7	17.3	14.2
22	Shawbury	1015.6	WSW	13	8	14.8	11.9	1010.7	WSW	17	8	18.3	14.8
23	Weybourne	1015.0	SSW	8	8	14.9	11.0	1009.0	WSW	23	7	19.1	15.2
24	Bedford	1016.2	WSW	5	6	14.5	11.4	1011.2	WSW	13	7	17.8	13.6
25	Aberporth	1017.4	SSW	8	8	13.9	12.7	1013.7	W	17	8	14.8	13.8
26	Sennybridge	1018.2	SW	5	8	12.0	11.2	1013.4	W	5	8	13.5	13.2
27	Wattisham	1015.6	SW	5	8	14.9	10.7	1010.5	WSW	14	7	23.0	15.4
28	Almondsbury	1018.0	WSW	8	7	13.1	12.2	1013.9	WSW	13	8	14.7	13.6
29	Heathrow	1016.9	W	8	8	16.9	10.4	1013.0	WSW	13	8	20.1	13.0
30	Manston	1016.6	S	5	8	14.8	11.7	1012.8	SW	14	2	20.7	12.8
31	Chivenor	1019.5	W	9	8	14.0	12.2	1015.4	W	15	8	14.5	13.8
32	Exeter	1019.2	WNW	6	8	13.8	11.8	1015.1	W	10	7	17.7	13.8
33	Herstmonceux	1017.4	W	4	7	13.5	12.0	1014.6	WSW	9	6	16.8	11.6
34	Hurn	1018.4	W	5	7	12.7	10.5	1014.7	WSW	10	8	18.2	13.5
35	Camborne	1020.6	W	5	8	12.8	11.8	1017.2	W	13	8	14.1	13.4

Daily Weather Summary for Sunday 26 May 2019

Selected European readings at (L) 0000 and (R) 1200 UTC

STATIONS		0000 UTC						1200 UTC					
NO	SITE	PRESS	WDIR	WSPD	CLOUD	TEMP	TDEW	PRESS	WDIR	WSPD	CLOUD	TEMP	TDEW
1	Murmansk	1004.4	NNE	6	7	2.8	0.6	1000.4	E	8	8	8.5	0.0
2	Helsinki	1001.9	W	6	7	9.1	8.6	997.6	SSE	10	8	9.9	9.7
3	Stockholm	1001.6	S	4	-	11.5	9.2	993.0	WNW	17	-	9.3	6.9
4	Oslo	998.4	WSW	2	-	10.5	-	999.8	N	8	5	13.5	-
5	Reykjavik	1017.2	S	4	8	8.0	4.4	1014.8	W	6	2	10.4	3.9
6	Moscow	1005.1	-	0	8	15.4	12.4	1003.9	W	2	5	23.6	7.5
7	Kiev	1007.8	NW	4	6	15.8	13.7	1009.8	W	10	5	23.2	9.9
8	Warsaw	1013.6	WSW	4	2	11.5	8.8	1012.3	WSW	10	5	19.3	8.7
9	Berlin	1015.6	WSW	4	-	11.3	-	1011.4	W	14	-	20.6	-
10	De Bilt	1016.2	SSW	4	8	9.3	8.2	1012.0	SW	12	8	20.3	13.2
11	Dublin	1014.3	WSW	12	8	15.0	12.7	1012.8	W	19	7	15.5	8.3
12	Cork	1017.9	WSW	6	8	13.1	12.7	1016.3	NW	16	5	15.7	7.5
13	Sofia	1017.2	S	2	0	10.9	6.4	1013.8	SE	2	6	24.0	9.0
14	Belgrade	1015.3	SE	2	0	15.6	12.1	1014.5	SE	4	7	24.8	12.1
15	Budapest	1014.8	NNE	2	-	12.4	10.1	1014.1	SSW	6	-	25.5	10.5
16	Prague	1016.4	N	2	-	11.0	10.4	1013.4	N	4	5	21.1	10.4
17	Munich	1017.1	WSW	4	8	12.9	11.0	1014.7	WSW	4	6	20.1	7.2
18	Strasbourg	1017.6	WSW	6	-	13.9	8.3	1016.1	N	4	-	21.7	8.2
19	Paris	1019.7	NW	3	3	13.8	12.5	1017.9	WNW	10	6	18.9	12.4
20	Jersey	1020.6	WNW	11	9	12.7	12.7	1018.7	W	12	8	13.8	12.7
21	Milan	1015.2	N	1	-	15.9	14.8	1015.0	NE	3	5	22.0	13.7
22	Marseille	1013.7	NNW	5	-	17.2	13.3	1013.9	SSE	5	8	21.8	12.4
23	Bordeaux	1023.0	WSW	3	-	12.2	10.6	1021.1	W	8	8	20.1	11.3
24	Rome	1013.9	S	3	-	16.0	14.9	1011.0	E	4	8	16.9	15.5
25	Ajaccio	1013.0	E	3	8	15.7	11.7	1010.7	SW	6	8	19.1	14.8
26	Barcelona	1015.5	-	0	3	17.2	15.2	1014.9	SW	12	4	21.8	13.5
27	Majorca	1016.2	NW	2	8	16.0	13.1	1015.3	NW	9	7	22.4	12.0
28	Madrid	1020.2	NE	9	0	13.6	5.2	1015.5	NNE	6	0	23.5	4.1
29	Lisbon	1018.4	-	-	-	21.1	11.6	1017.8	-	-	-	29.6	10.3
30	Athens	1015.8	N	1	-	18.1	9.8	1015.9	S	6	6	26.4	12.3
31	Malta	1008.8	SE	19	6	19.0	13.5	1006.8	S	14	7	21.8	17.1
32	Gibraltar	1018.6	ENE	6	7	17.8	16.5	1017.7	E	7	1	21.0	14.5

Daily Weather Summary for Sunday 26 May 2019

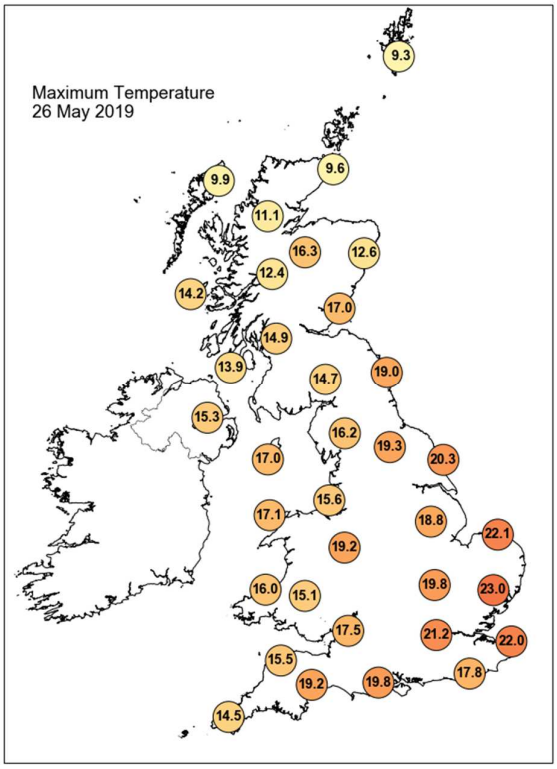

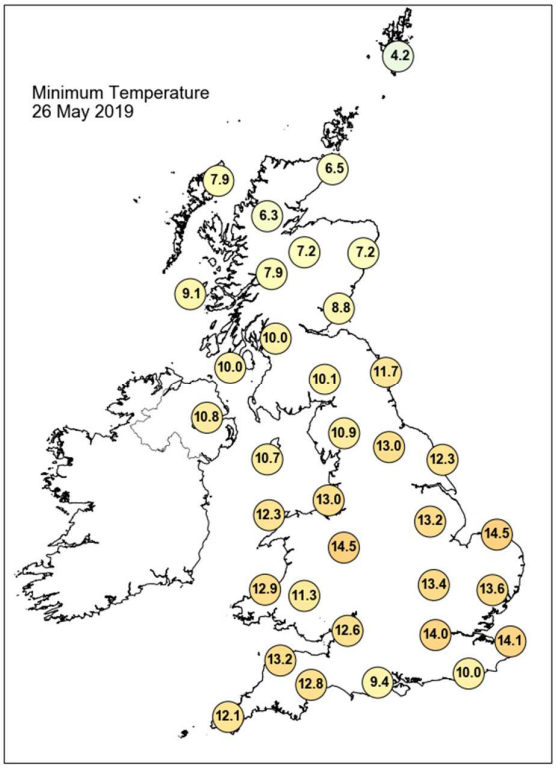

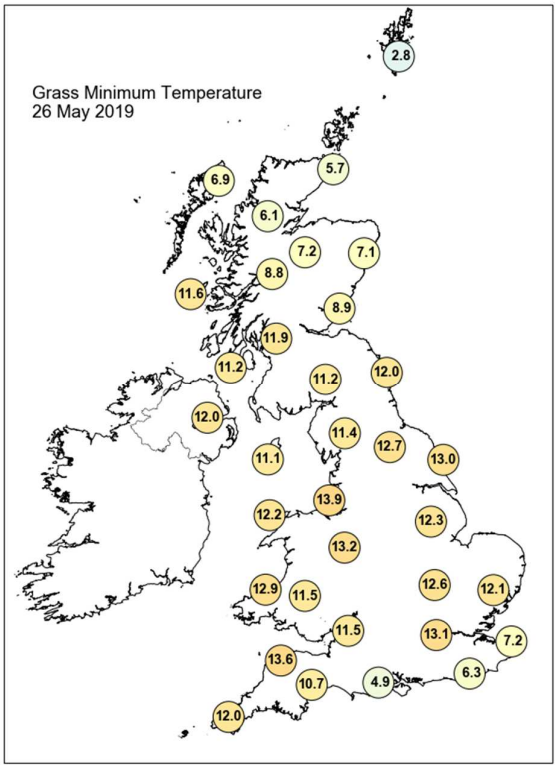

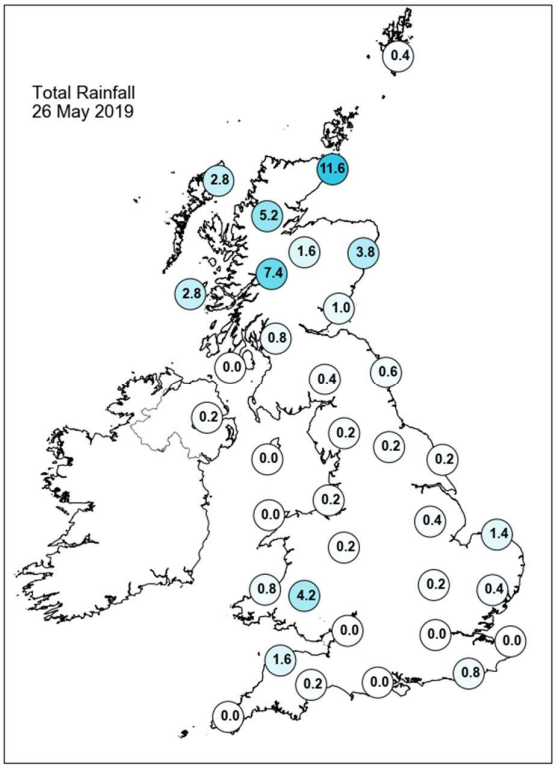

Daily Weather Summary for Sunday 26 May 2019

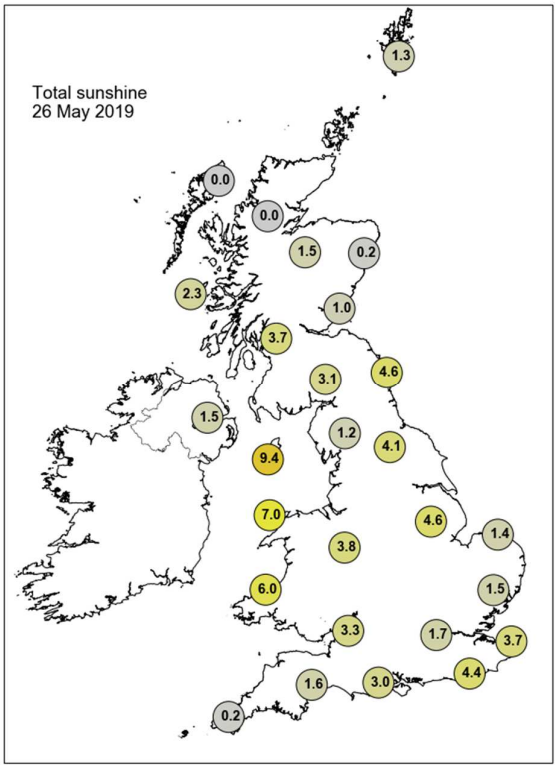

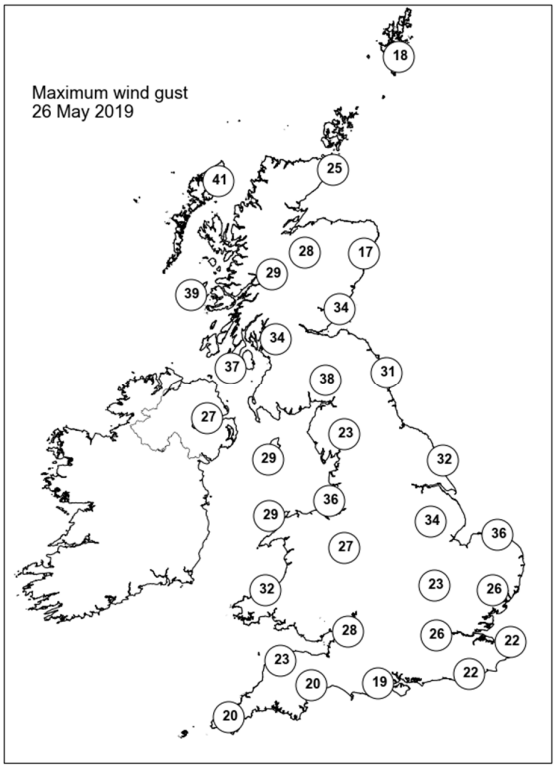

None of the selected stations observed a day of sleet or snow falling or non-zero snow depth at 0900 UTC.

Daily Weather Summary for Monday 27 May 2019

This day's summary created 04/06/2019 11:54

Summary of the UK Weather for Monday 27 May 2019

Outbreaks of rain across Scotland eased and cleared slowly eastwards during the early hours of the morning, leaving occasional showers in their wake. Across Northern Ireland fresh winds brought occasional showers and isolated showers spread into parts of Wales and northern England by morning. Elsewhere it was generally dry with some long clear periods.

Bank Holiday Monday was a day of sunshine and showers across the UK, especially in northern and central parts. The showers were heavy and thundery at times, especially across Northern Ireland, Wales and parts of northern England later in the day. Much of southwest and southeast England stayed dry with bright or sunny spells during the afternoon. Meanwhile, the showers merged to give some longer spells of rain across north Wales and the Midlands and these drifted south into southern parts of England by the evening.

Daily Extremes

Highest Maximum	**20.5°C** Hartpury College (Gloucestershire, 41mAMSL)
Lowest Maximum	**9.1°C** Fair Isle (Shetland, 57mAMSL) also Baltasound No 2 (Shetland, 15mAMSL)
Highest Minimum	**13.0°C** Bude (Cornwall, 15mAMSL)
Lowest Minimum	**2.6°C** Kinbrace, Hatchery (Sutherland, 103mAMSL)
Lowest Grass Minimum	**-1.5°C** Wallingford (Oxfordshire, 47mAMSL)
Most Rainfall	**21.8mm** Hull, East Park (Humberside, 2mAMSL)
Most Sunshine	**10.3hr** Fair Isle (Shetland, 57mAMSL)
Highest Gust	**40Kt 46mph** Loftus (Cleveland, 158mAMSL)
Highest Gust (mountain)	**55Kt 63mph** Great Dun Fell No 2 (Cumbria, 847mAMSL)
Greatest Snow Depth at 0900 UTC	No non-zero values

mAMSL refers to station elevation in metres above mean sea level

Daily Weather Summary for Monday 27 May 2019

North Atlantic and Europe analysis charts and satellite images at 0000 UTC

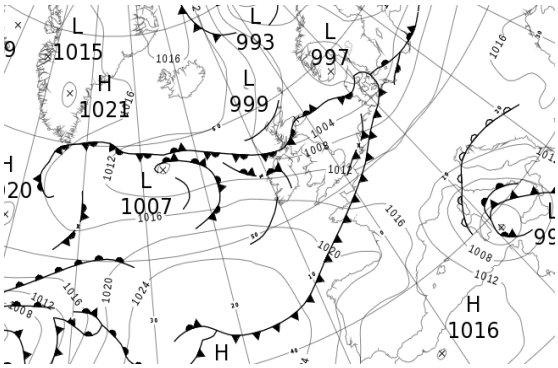

North Atlantic and Europe analysis charts and satellite images at 1200 UTC

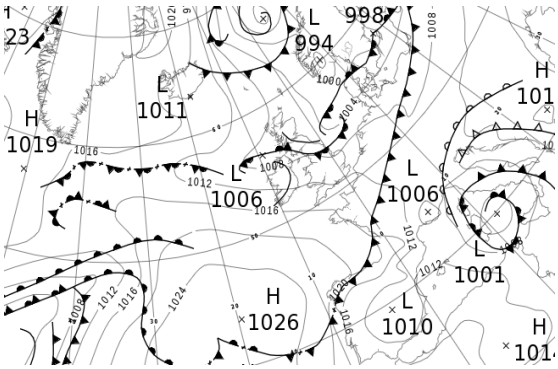



All satellite imagery copyright Met Office and EUMETSAT (European Organisation for the Exploitation of Meteorological Satellites). These show infra-red images from the geostationary MSG satellite. The rainfall rates are derived from both rain-radar and satellite data.

Daily Weather Summary for Monday 27 May 2019

UK satellite and rain-radar precipitation rates at (L) 0000 and (R) 1200 UTC



UK wind speed and direction at (L) 0000 and (R) 1200 UTC

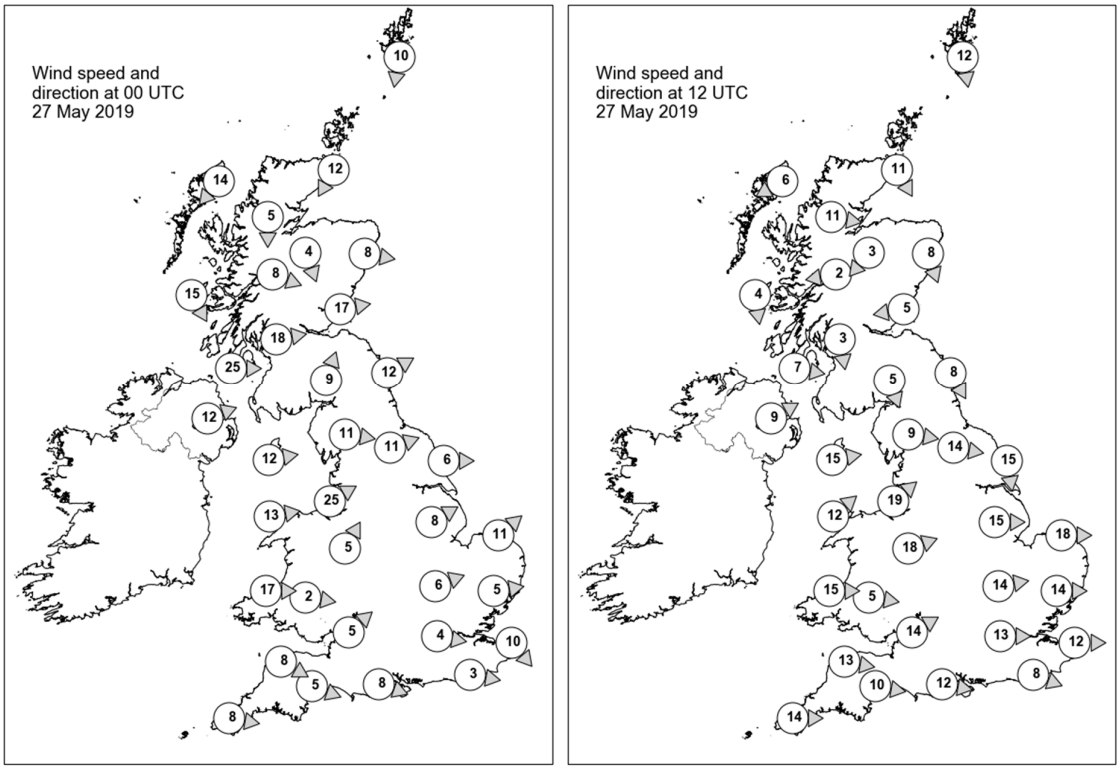

Daily Weather Summary for Monday 27 May 2019

Selected UK readings at (L) 0000 and (R) 1200 UTC

STATIONS		0000 UTC						1200 UTC					
NO	SITE	PRESS	WDIR	WSPD	CLOUD	TEMP	TDEW	PRESS	WDIR	WSPD	CLOUD	TEMP	TDEW
1	Lerwick	1004.3	N	10	2	4.1	2.8	1005.2	N	12	7	8.6	1.7
2	Wick	1003.5	NNE	12	8	6.3	4.6	1006.7	NNW	11	7	10.3	4.8
3	Stornoway	1005.9	NE	14	8	8.2	5.1	1008.2	ENE	6	8	8.6	5.7
4	Loch Glascarnoch	1004.8	N	5	8	5.2	2.7	1006.7	W	11	2	10.2	3.8
5	Aviemore	1002.8	NNW	4	7	6.4	4.9	1006.4	NE	3	7	10.2	1.3
6	Dyce	999.2	W	8	8	10.0	7.3	1006.5	NNW	8	8	10.1	7.0
7	Tulloch Bridge	1003.6	WNW	8	8	6.9	5.6	1007.2	E	2	8	10.2	2.9
8	Tiree	1006.0	NNW	15	8	8.6	6.1	1007.6	N	4	7	9.8	5.8
9	Leuchars	1000.9	W	17	8	10.8	7.8	1006.7	E	5	7	11.5	5.2
10	Bishopton	1002.5	W	18	8	9.6	8.7	1006.4	N	3	8	12.4	6.7
11	Machrihanish	1005.5	W	25	8	10.5	9.1	1007.2	W	7	7	10.9	6.6
12	Boulmer	1003.5	WSW	12	0	10.3	5.7	1006.9	NNW	8	8	10.5	6.2
13	Eskdalemuir	1005.2	SSW	9	8	9.4	6.6	1006.5	NNW	5	8	11.2	7.8
14	Aldergrove	1008.6	WSW	12	7	10.6	8.6	1007.6	WSW	9	8	12.0	9.1
15	Shap	1007.6	W	11	8	10.8	4.4	1007.1	W	9	7	12.0	6.3
16	Leeming	1006.9	WSW	11	6	12.4	5.7	1006.9	W	14	8	14.1	4.8
17	Ronaldsway	1009.2	W	12	7	11.5	9.4	1008.1	W	15	7	13.5	9.7
18	Bridlington	1007.0	W	6	1	10.8	7.0	1006.1	N	15	7	12.6	7.7
19	Crosby	1010.2	WSW	25	7	12.8	9.2	1009.3	SW	19	8	13.4	9.8
20	Valley	1011.3	W	13	2	11.9	8.7	1009.9	SW	12	6	14.3	9.0
21	Waddington	1009.7	WSW	8	0	10.6	6.5	1007.5	W	15	4	15.5	7.5
22	Shawbury	1011.4	SSW	5	5	10.2	7.7	1009.4	WSW	18	6	14.8	8.6
23	Weybourne	1009.5	SW	11	0	9.9	6.8	1007.5	W	18	6	17.2	8.8
24	Bedford	1011.4	WSW	6	0	9.3	5.6	1009.0	W	14	6	16.4	7.9
25	Aberporth	1013.3	W	17	0	11.3	8.4	1011.9	W	15	1	13.4	7.8
26	Sennybridge	1013.7	W	2	4	9.1	6.2	1011.3	W	5	7	13.1	5.6
27	Wattisham	1011.0	W	5	0	7.4	4.8	1008.7	W	14	8	16.1	7.0
28	Almondsbury	1013.1	SW	5	0	11.3	10.0	1011.1	WSW	14	7	14.6	8.5
29	Heathrow	1012.2	W	4	2	12.4	8.4	1010.0	W	13	7	17.2	5.7
30	Manston	1011.6	NW	10	4	13.1	6.8	1010.2	W	12	6	17.8	8.3
31	Chivenor	1014.5	WNW	8	0	11.7	9.8	1013.4	W	13	5	16.0	10.4
32	Exeter	1014.4	WNW	5	0	10.0	8.8	1012.9	W	10	8	15.2	9.2
33	Herstmonceux	1012.1	W	3	0	12.6	12.3	1010.7	WNW	8	4	17.9	7.9
34	Hurn	1013.5	WNW	8	0	11.1	9.2	1011.6	W	12	6	18.4	9.3
35	Camborne	1016.5	W	8	7	12.0	11.0	1015.2	W	14	7	14.0	10.5

Daily Weather Summary for Monday 27 May 2019

Selected European readings at (L) 0000 and (R) 1200 UTC

STATIONS		0000 UTC						1200 UTC					
NO	SITE	PRESS	WDIR	WSPD	CLOUD	TEMP	TDEW	PRESS	WDIR	WSPD	CLOUD	TEMP	TDEW
1	Murmansk	1001.1	ENE	4	7	5.1	1.1	1002.7	E	12	3	10.1	-0.7
2	Helsinki	994.6	WSW	6	8	8.4	8.4	1001.8	SW	8	8	11.7	7.7
3	Stockholm	1000.7	SW	4	-	5.7	5.2	1000.0	SSE	8	-	11.8	6.8
4	Oslo	999.2	S	4	-	9.9	-	997.0	SSE	8	8	12.0	-
5	Reykjavik	1013.5	SW	5	2	8.0	4.4	1014.0	NW	6	3	12.2	1.5
6	Moscow	1006.3	WNW	2	4	13.6	5.0	1009.1	W	4	6	20.0	6.4
7	Kiev	1013.6	WNW	4	0	16.0	11.4	1014.2	W	6	6	25.1	12.9
8	Warsaw	1010.5	S	4	6	14.2	10.1	1008.5	SSW	10	5	25.4	10.9
9	Berlin	1007.6	SW	8	-	18.6	-	1007.7	W	10	-	19.9	-
10	De Bilt	1009.3	W	4	8	13.2	12.5	1009.6	W	10	8	16.5	7.6
11	Dublin	1011.4	WSW	10	7	11.0	7.9	1009.6	WNW	10	7	13.1	8.8
12	Cork	1015.5	WSW	6	7	10.5	7.8	1012.9	W	12	6	14.1	7.7
13	Sofia	1015.5	-	0	2	15.2	10.0	1014.1	N	4	7	21.9	12.3
14	Belgrade	1019.4	S	2	8	19.3	16.6	1012.8	S	2	8	20.2	17.2
15	Budapest	1013.8	NE	2	-	14.8	12.1	1012.7	SE	2	-	20.8	14.5
16	Prague	1012.4	N	2	-	11.9	8.3	1008.2	WSW	4	6	24.3	9.4
17	Munich	1013.4	WSW	4	0	12.4	9.0	1009.2	ENE	4	8	19.6	9.5
18	Strasbourg	1013.5	SW	5	-	12.4	8.3	1010.5	W	3	8	20.4	11.1
19	Paris	1014.2	W	4	8	15.5	11.7	1012.4	W	10	7	19.3	9.2
20	Jersey	1015.3	WNW	10	8	12.4	12.4	1015.1	WNW	11	5	15.0	12.0
21	Milan	1012.5	E	2	0	17.7	14.8	1011.2	E	6	8	15.3	14.6
22	Marseille	1010.0	SW	3	-	14.8	10.2	1007.2	W	12	-	26.1	12.2
23	Bordeaux	1019.0	W	5	8	13.4	12.8	1016.4	W	9	8	16.2	14.6
24	Rome	1005.4	NNE	4	-	15.2	14.1	1005.2	E	8	7	19.5	15.6
25	Ajaccio	1005.9	ENE	1	8	16.2	14.7	1005.8	SW	6	-	20.7	15.5
26	Barcelona	1013.2	NW	5	1	17.1	13.0	1011.5	SW	14	5	20.3	13.8
27	Majorca	1013.9	-	0	0	12.0	9.6	1012.1	SSW	13	6	26.0	12.7
28	Madrid	1015.7	NNE	4	0	16.5	6.3	1010.1	WNW	6	2	26.9	7.0
29	Lisbon	1016.9	-	-	-	18.4	11.3	1015.8	-	-	-	24.5	13.9
30	Athens	1014.8	E	2	-	19.5	12.5	1015.9	NNE	3	7	22.4	13.0
31	Malta	1008.3	WNW	6	1	16.4	15.3	1010.7	SW	10	1	21.5	12.9
32	Gibraltar	1015.2	W	1	0	17.9	14.4	1013.7	E	9	1	23.0	13.0

Daily Weather Summary for Monday 27 May 2019

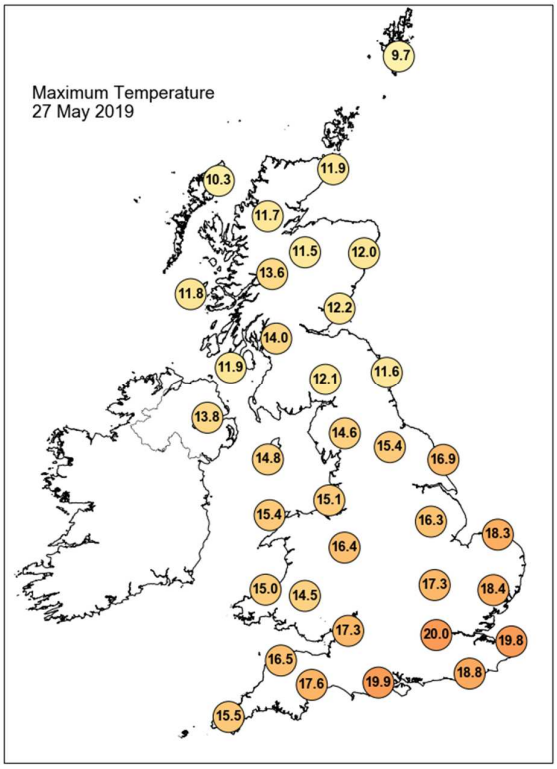

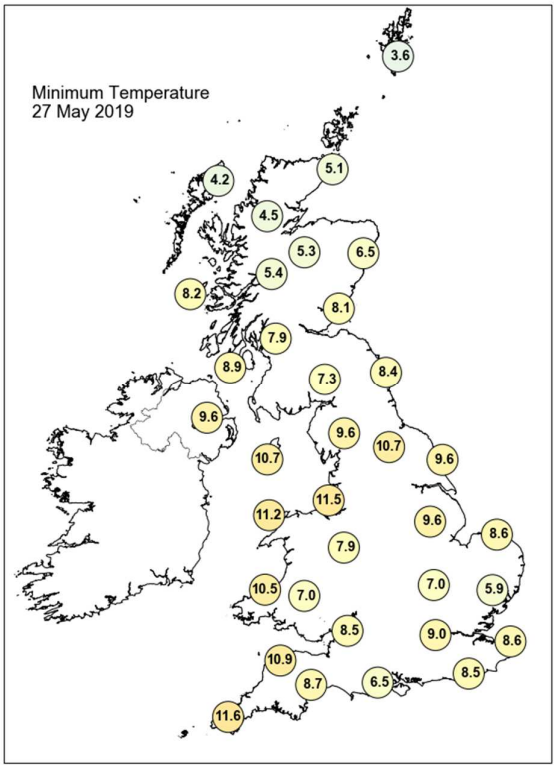

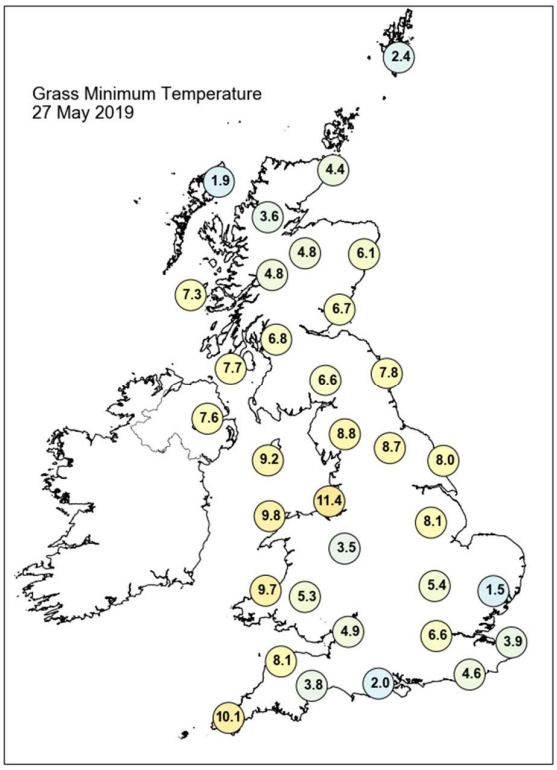

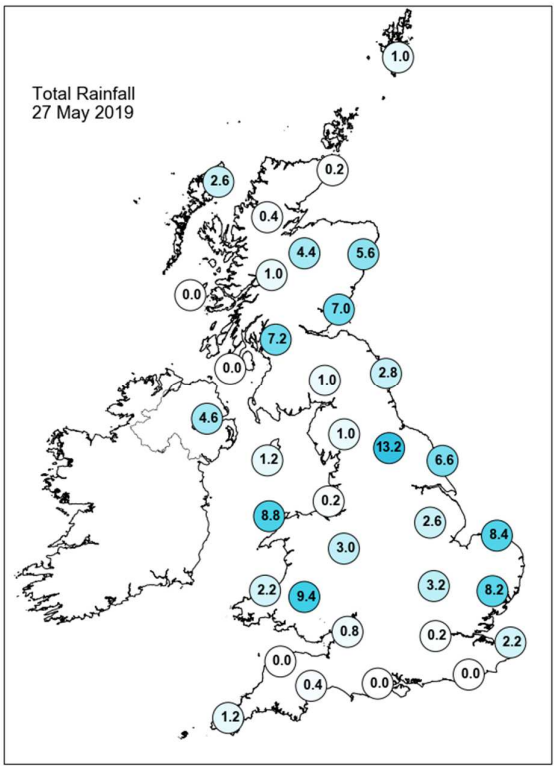

Daily Weather Summary for Monday 27 May 2019

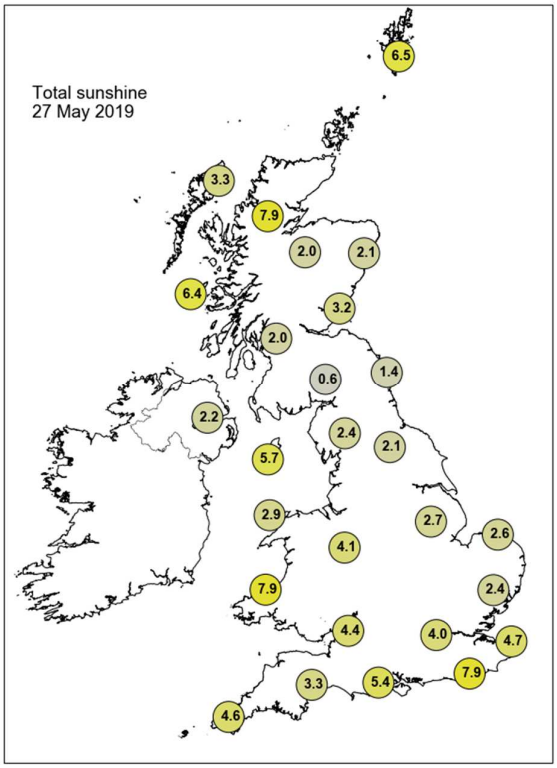

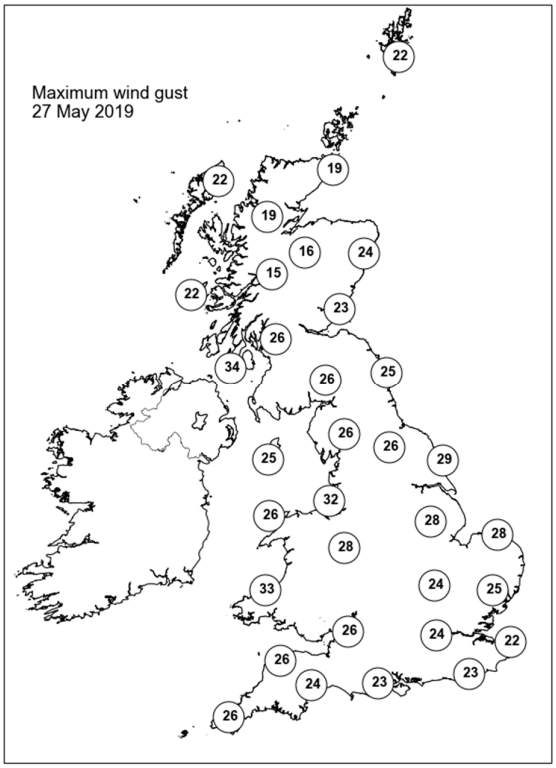

None of the selected stations observed a day of sleet or snow falling or non-zero snow depth at 0900 UTC.

Daily Weather Summary for Tuesday 28 May 2019

This day's summary created 04/06/2019 11:54

Summary of the UK Weather for Tuesday 28 May 2019

Through the early hours there were scattered showers across the UK with some heavy downpours at times, particularly in southeast England and Wales. There were some dry and clear spells in between, allowing temperatures to fall quite low in some spots. There was a mixture of sunny spells and showers across the UK during the daytime. The most frequent and heaviest of the showers were across eastern and southern parts of England, with showers also affecting Scotland. Any showers in the west during the morning eased by midday, with much of Northern Ireland, Wales and southwest England seeing a dry afternoon, with some bright or sunny spells. It was a breezy day across southwest England. Temperatures were a little below average for the time of year across the UK.

Daily Extremes

Highest Maximum	**19.4°C** Preston, Cove House (Dorset, 44mAMSL)
Lowest Maximum	**8.3°C** Fair Isle (Shetland, 57mAMSL)
Highest Minimum	**11.6°C** Scilly: St Marys Airport (Isles Of Scilly, 31mAMSL)
Lowest Minimum	**1.0°C** Achnagart (Ross & Cromarty, 15mAMSL)
Lowest Grass Minimum	**-4.2°C** Kinlochewe (Ross & Cromarty, 25mAMSL)
Most Rainfall	**9.4mm** Lerwick (Shetland, 82mAMSL)
Most Sunshine	**13.1hr** Prestwick, Gannet (Ayrshire, 27mAMSL)
Highest Gust	**34Kt 39mph** Sella Ness (Shetland, 7mAMSL)
Highest Gust (mountain)	**32Kt 37mph** Cairngorm Summit (Inverness-shire, 1237mAMSL)
Greatest Snow Depth at 0900 UTC	No non-zero values

mAMSL refers to station elevation in metres above mean sea level

Daily Weather Summary for Tuesday 28 May 2019

North Atlantic and Europe analysis charts and satellite images at 0000 UTC

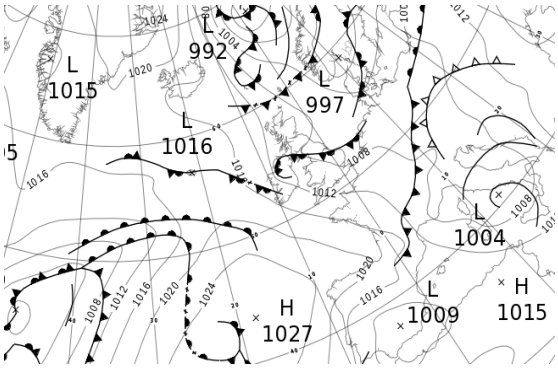

North Atlantic and Europe analysis charts and satellite images at 1200 UTC

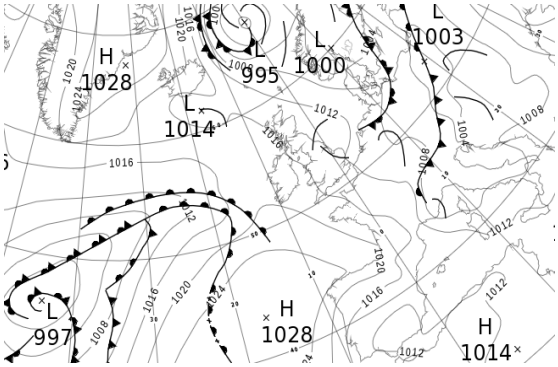



All satellite imagery copyright Met Office and EUMETSAT (European Organisation for the Exploitation of Meteorological Satellites). These show infra-red images from the geostationary MSG satellite. The rainfall rates are derived from both rain-radar and satellite data.

Daily Weather Summary for Tuesday 28 May 2019

UK satellite and rain-radar precipitation rates at (L) 0000 and (R) 1200 UTC



UK wind speed and direction at (L) 0000 and (R) 1200 UTC

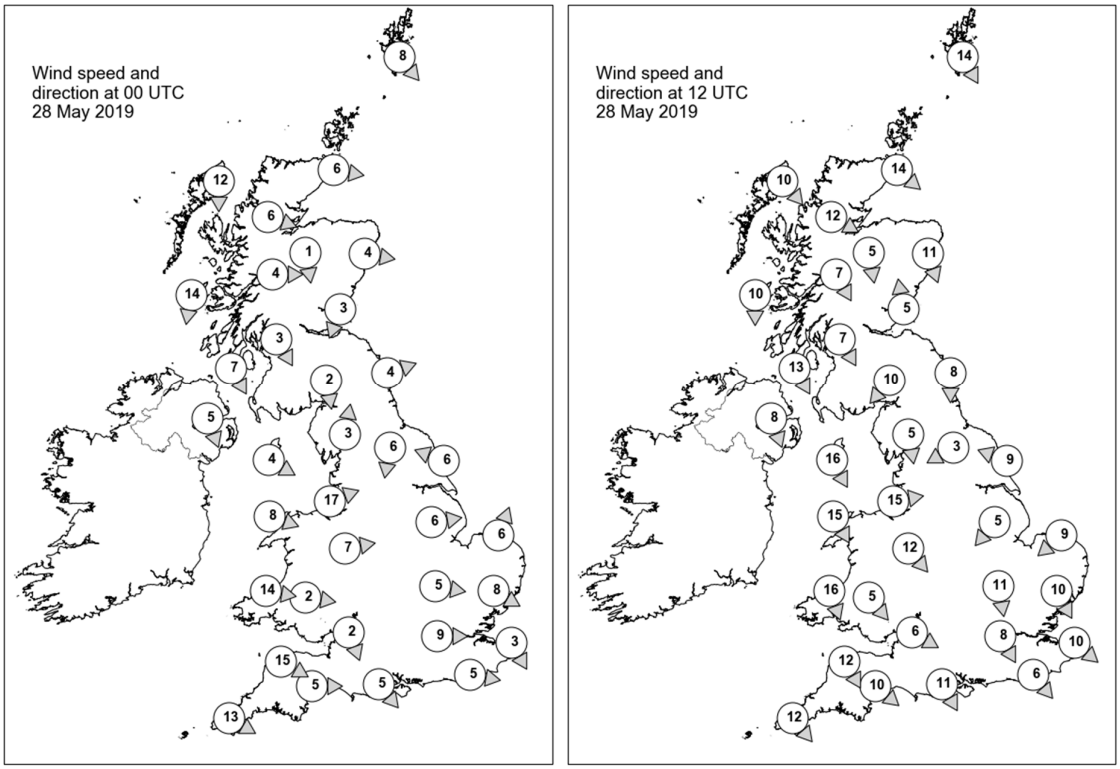

Daily Weather Summary for Tuesday 28 May 2019

Selected UK readings at (L) 0000 and (R) 1200 UTC

STATIONS		0000 UTC						1200 UTC					
NO	SITE	PRESS	WDIR	WSPD	CLOUD	TEMP	TDEW	PRESS	WDIR	WSPD	CLOUD	TEMP	TDEW
1	Lerwick	1006.9	NW	8	7	3.7	1.0	1010.5	NNW	14	7	6.2	-1.1
2	Wick	1009.1	W	6	6	3.1	2.5	1013.6	NW	14	6	9.0	-1.1
3	Stornoway	1011.3	N	12	3	4.8	1.9	1015.6	NW	10	7	9.5	-0.8
4	Loch Glascarnoch	1011.1	WNW	6	6	2.0	1.2	1015.2	WNW	12	5	7.6	-2.4
5	Aviemore	1009.9	N	1	8	5.1	3.8	1014.3	N	5	3	8.1	2.7
6	Dyce	1008.9	W	4	8	7.1	5.9	1014.0	NNW	11	3	9.6	2.1
7	Tulloch Bridge	1010.0	W	4	8	6.4	4.4	1015.3	NNW	7	6	8.6	-0.5
8	Tiree	1010.9	N	14	1	7.8	3.2	1016.9	N	10	0	9.8	3.0
9	Leuchars	1008.7	NNE	3	8	8.0	7.1	1014.2	S	5	7	10.1	4.6
10	Bishopton	1008.4	NNW	3	7	7.5	7.1	1014.2	NNW	7	8	12.5	4.6
11	Machrihanish	1008.8	NNW	7	6	7.6	6.3	1015.7	NNW	13	0	11.4	2.2
12	Boulmer	1008.1	WSW	4	8	7.9	6.6	1014.8	N	8	8	8.3	4.0
13	Eskdalemuir	1008.3	N	2	7	7.4	7.1	1014.0	NE	10	6	10.3	5.5
14	Aldergrove	1009.9	NNW	5	1	6.9	5.8	1016.6	NNW	8	7	11.3	4.8
15	Shap	1008.2	S	3	8	7.0	5.9	1012.8	N	5	3	13.5	5.5
16	Leeming	1007.5	N	6	8	8.2	7.6	1013.3	ENE	3	7	12.8	6.8
17	Ronaldsway	1008.5	WNW	4	5	9.6	7.8	1015.4	NNW	16	1	11.9	5.2
18	Bridlington	1006.8	ESE	6	7	9.3	8.1	1013.3	ESE	9	6	13.5	8.5
19	Crosby	1008.2	WSW	17	7	11.0	8.3	1014.8	W	15	4	14.2	9.0
20	Valley	1009.3	WNW	8	8	10.0	8.3	1016.3	NNW	15	2	12.6	5.2
21	Waddington	1007.4	W	6	8	9.3	8.7	1013.6	NE	5	7	11.6	6.7
22	Shawbury	1008.5	W	7	8	8.8	7.5	1014.0	NW	12	4	13.7	7.7
23	Weybourne	1006.9	SSW	6	8	10.0	9.5	1012.9	NE	9	8	12.1	8.3
24	Bedford	1008.1	W	5	7	9.7	8.4	1012.9	N	11	7	13.7	8.2
25	Aberporth	1010.6	W	14	8	9.7	7.7	1016.9	NNW	16	3	11.3	5.8
26	Sennybridge	1010.3	W	2	7	7.4	7.1	1015.1	NW	5	7	12.3	7.8
27	Wattisham	1007.6	WNW	8	8	8.9	8.2	1011.8	NNW	10	7	12.1	8.8
28	Almondsbury	1009.6	NNW	2	2	9.0	7.9	1014.3	WNW	6	8	14.3	7.5
29	Heathrow	1008.5	W	9	7	10.5	8.7	1012.8	NNW	8	7	15.2	8.5
30	Manston	1007.7	NNW	3	8	11.2	9.8	1011.9	NW	10	7	15.1	9.5
31	Chivenor	1011.3	WNW	15	8	12.5	8.3	1016.3	NNW	12	7	14.7	8.1
32	Exeter	1011.0	W	5	7	11.0	8.9	1015.0	NW	10	4	16.2	7.9
33	Herstmonceux	1008.6	W	5	5	11.5	6.5	1012.6	NW	6	8	14.4	6.6
34	Hurn	1010.3	NW	5	7	10.6	7.7	1013.8	NNW	11	6	15.6	6.1
35	Camborne	1013.6	WNW	13	4	11.6	8.8	1017.8	NW	12	8	11.3	9.2

Daily Weather Summary for Tuesday 28 May 2019

Selected European readings at (L) 0000 and (R) 1200 UTC

STATIONS		0000 UTC						1200 UTC					
NO	SITE	PRESS	WDIR	WSPD	CLOUD	TEMP	TDEW	PRESS	WDIR	WSPD	CLOUD	TEMP	TDEW
1	Murmansk	1007.6	S	2	6	2.2	-1.2	1011.6	NNW	2	7	9.6	1.9
2	Helsinki	1003.2	SE	4	7	9.0	8.7	1007.8	S	10	5	15.8	7.3
3	Stockholm	1001.1	SSE	6	-	9.0	8.1	1002.5	SSW	12	-	15.9	6.8
4	Oslo	997.6	NE	4	-	7.3	-	1000.1	WSW	8	5	15.9	-
5	Reykjavik	1014.8	NNW	4	1	7.7	-0.5	-	-	-	6	-	-
6	Moscow	1012.8	S	2	2	16.8	9.8	1014.3	W	2	6	28.1	9.0
7	Kiev	1014.6	WSW	4	0	19.5	13.6	1014.5	SSW	10	6	25.3	11.4
8	Warsaw	1007.1	SSW	2	8	16.3	15.3	1004.4	SE	6	7	18.7	16.6
9	Berlin	1005.4	W	4	-	15.6	-	1005.8	NW	10	-	18.5	8.3
10	De Bilt	1006.8	SSE	2	8	10.5	9.3	1010.2	N	6	8	12.9	10.1
11	Dublin	1010.5	W	10	7	8.7	7.4	1017.0	NNW	10	6	11.7	3.2
12	Cork	1014.4	W	10	7	8.9	6.9	1018.7	WNW	10	7	13.6	4.4
13	Sofia	1013.5	SE	2	2	14.0	11.8	1007.3	NE	4	6	24.0	12.7
14	Belgrade	1010.1	SSW	6	6	18.8	15.0	1005.6	SSE	4	5	26.1	17.0
15	Budapest	1009.6	E	2	-	15.7	15.4	1005.8	NW	2	-	14.8	13.7
16	Prague	1005.5	N	2	-	14.6	14.0	1005.0	N	8	8	13.3	12.6
17	Munich	1007.3	WSW	4	7	12.7	11.9	1007.7	WNW	6	8	12.8	10.9
18	Strasbourg	1008.1	WSW	6	8	13.9	11.1	1009.2	W	6	-	19.5	7.9
19	Paris	1011.5	W	6	7	12.6	8.3	1012.4	WNW	13	-	16.3	9.5
20	Jersey	1013.0	WNW	16	4	11.7	10.0	1016.2	WNW	16	7	14.3	9.1
21	Milan	1007.6	N	2	-	14.6	14.2	1004.3	W	4	6	21.2	13.4
22	Marseille	1008.1	WNW	17	7	18.6	11.4	1009.4	NW	25	-	24.6	7.3
23	Bordeaux	1017.2	WSW	4	-	11.7	9.8	1018.6	WNW	14	8	16.8	10.2
24	Rome	1005.9	N	1	5	15.3	14.1	1008.5	WSW	12	7	19.1	16.4
25	Ajaccio	1007.7	NE	3	-	16.4	14.1	1009.6	W	11	8	20.3	14.2
26	Barcelona	1012.4	SE	2	6	17.4	14.7	1014.0	SSE	10	5	19.3	15.0
27	Majorca	1013.3	-	0	4	15.5	12.6	1013.4	SSW	11	6	24.0	9.6
28	Madrid	1013.8	ENE	8	3	16.7	6.9	1013.4	NNW	7	2	24.9	-1.2
29	Lisbon	1015.6	-	-	-	16.1	12.2	1014.9	-	-	-	27.9	13.1
30	Athens	1012.1	NNE	1	-	18.3	11.8	1011.0	SSE	6	0	29.0	14.3
31	Malta	1012.0	W	7	4	17.7	15.7	1015.2	NW	19	2	22.3	12.7
32	Gibraltar	1011.0	SW	6	0	22.6	13.6	1012.4	ENE	7	1	22.6	18.3

Daily Weather Summary for Tuesday 28 May 2019

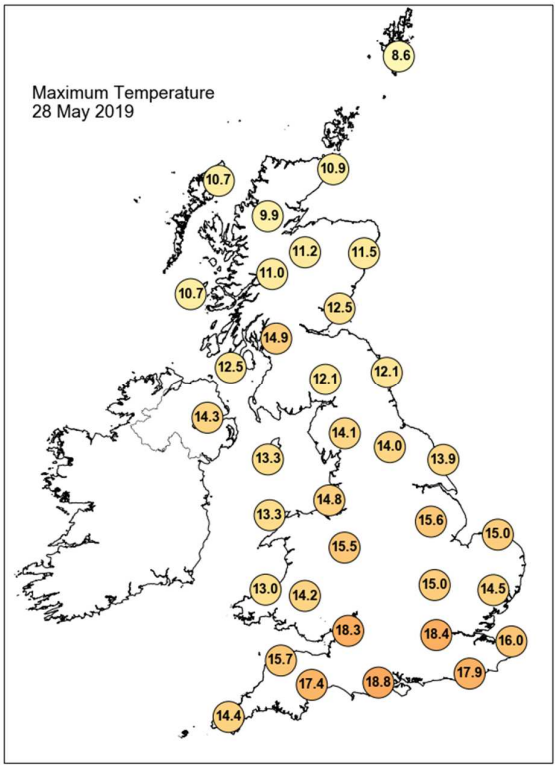

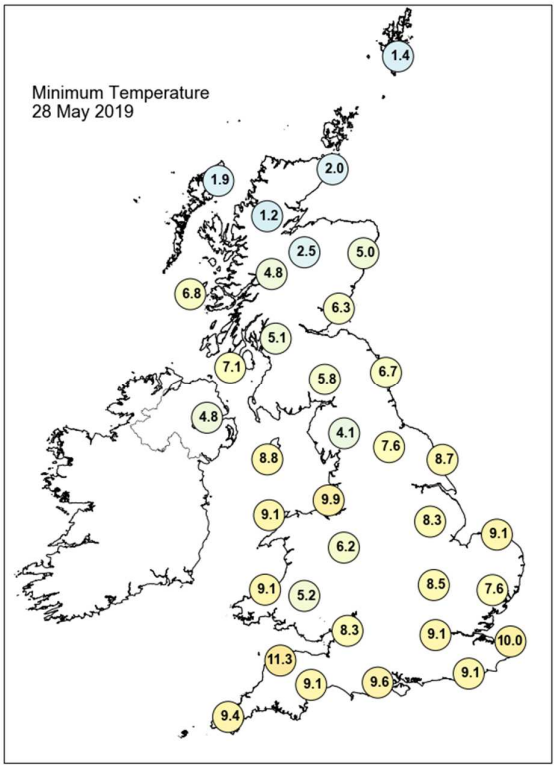

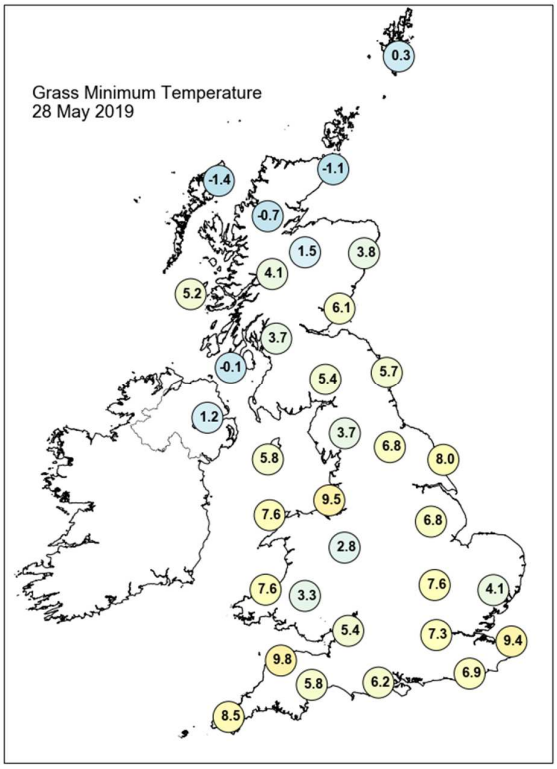

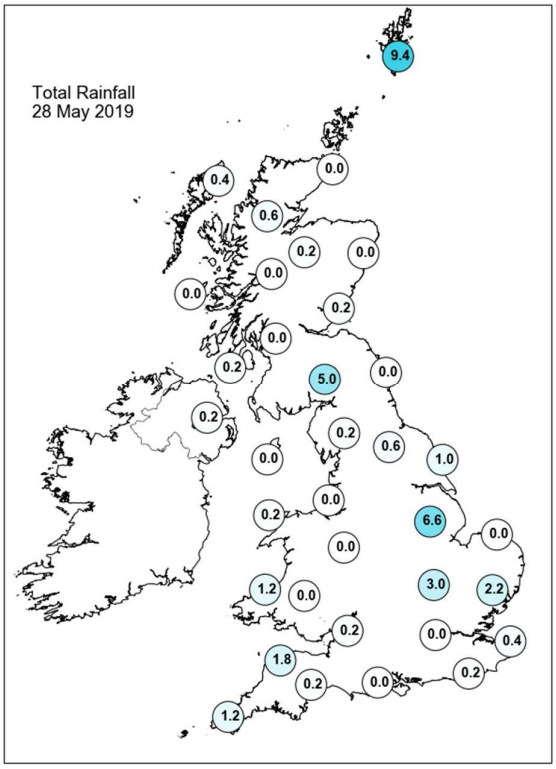

Daily Weather Summary for Tuesday 28 May 2019

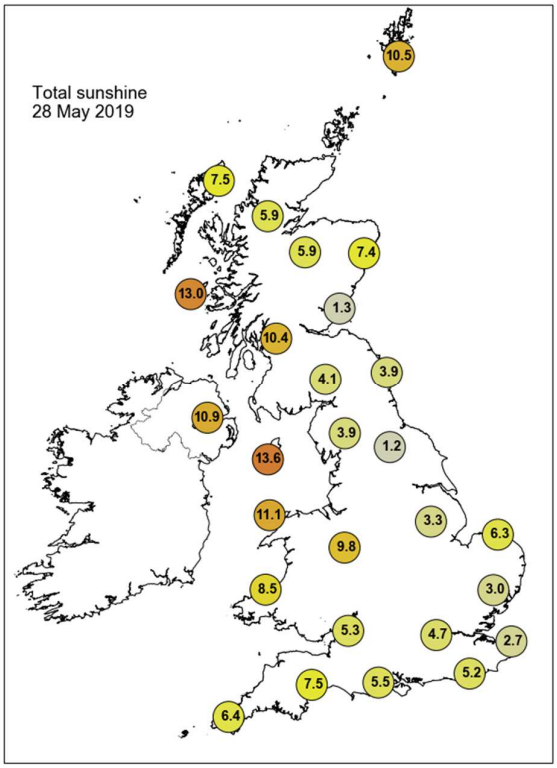

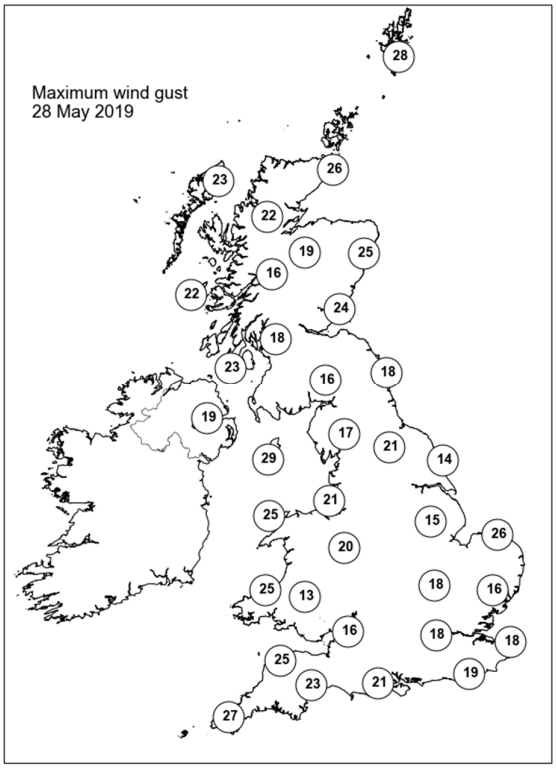

None of the selected stations observed a day of sleet or snow falling or non-zero snow depth at 0900 UTC.

Daily Weather Summary for Wednesday 29 May 2019

This day's summary created 13/06/2019 03:00

Summary of the UK Weather for Wednesday 29 May 2019

Through the early hours of the day it was mainly dry and clear in the east, although there was some fog around the Vale of York. Skies began to cloud over from the west, with rain arriving in Northern Ireland, Wales and southwest England by dawn. It was chilly under clear skies in the north. Rain slowly moved eastwards during the morning, across Wales, the South West and into central southern counties. There were some heavy outbreaks and grey and overcast skies, with hill fog in parts of Wales, Cornwall and western Devon. There were scattered showers in East Anglia, southern Scotland and northern England, with the sunniest skies in northern Scotland. The rain tracked slowly eastwards during the afternoon into southeast England, with further heavy outbreaks for north and west Wales and Northern Ireland. For many the skies stayed overcast, with low cloud, mist, fog and drizzle. It stayed brightest in northeast England and northern Scotland. Temperatures were around the average for the time of year.

Daily Extremes

Highest Maximum	**20.0°C** Writtle (Essex, 32mAMSL)
Lowest Maximum	**8.8°C** Fair Isle (Shetland, 57mAMSL) also Lerwick (Shetland, 82mAMSL)
Highest Minimum	**11.6°C** Scilly: St Marys Airport (Isles Of Scilly, 31mAMSL)
Lowest Minimum	**-3.5°C** Tulloch Bridge (Inverness-shire, 249mAMSL)
Lowest Grass Minimum	**-8.0°C** Oyne No 2 (Aberdeenshire, 116mAMSL)
Most Rainfall	**26.4mm** Camphill W Wks (Ayrshire, 168mAMSL) also Muirshiel (Renfrewshire, 205mAMSL)
Most Sunshine	**10.4hr** Loch Glascarnoch (Ross & Cromarty, 269mAMSL)
Highest Gust	**39Kt 45mph** Wight: Needles Old Battery (Isle Of Wight, 80mAMSL)
Highest Gust (mountain)	**36Kt 41mph** Great Dun Fell No 2 (Cumbria, 847mAMSL)
Greatest Snow Depth at 0900 UTC	No non-zero values

mAMSL refers to station elevation in metres above mean sea level

Daily Weather Summary for Wednesday 29 May 2019

North Atlantic and Europe analysis charts and satellite images at 0000 UTC

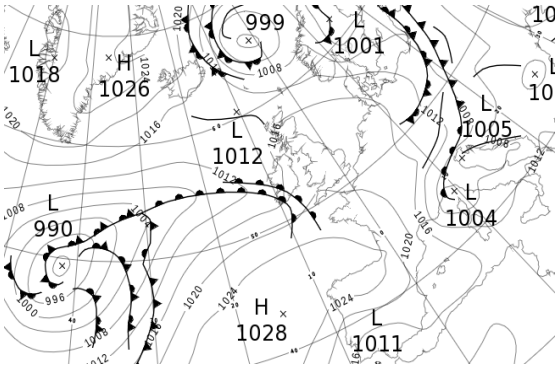



North Atlantic and Europe analysis charts and satellite images at 1200 UTC

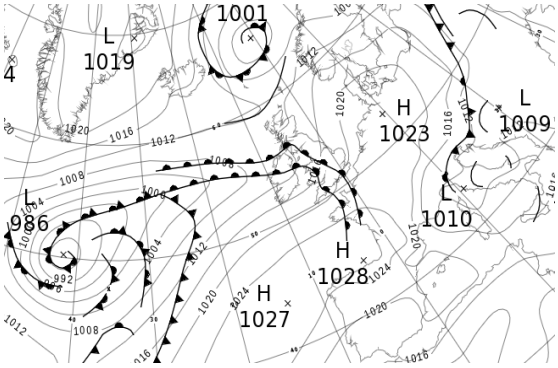



All satellite imagery copyright Met Office and EUMETSAT (European Organisation for the Exploitation of Meteorological Satellites). These show infra-red images from the geostationary MSG satellite. The rainfall rates are derived from both rain-radar and satellite data.

Daily Weather Summary for Wednesday 29 May 2019

UK satellite and rain-radar precipitation rates at (L) 0000 and (R) 1200 UTC



UK wind speed and direction at (L) 0000 and (R) 1200 UTC

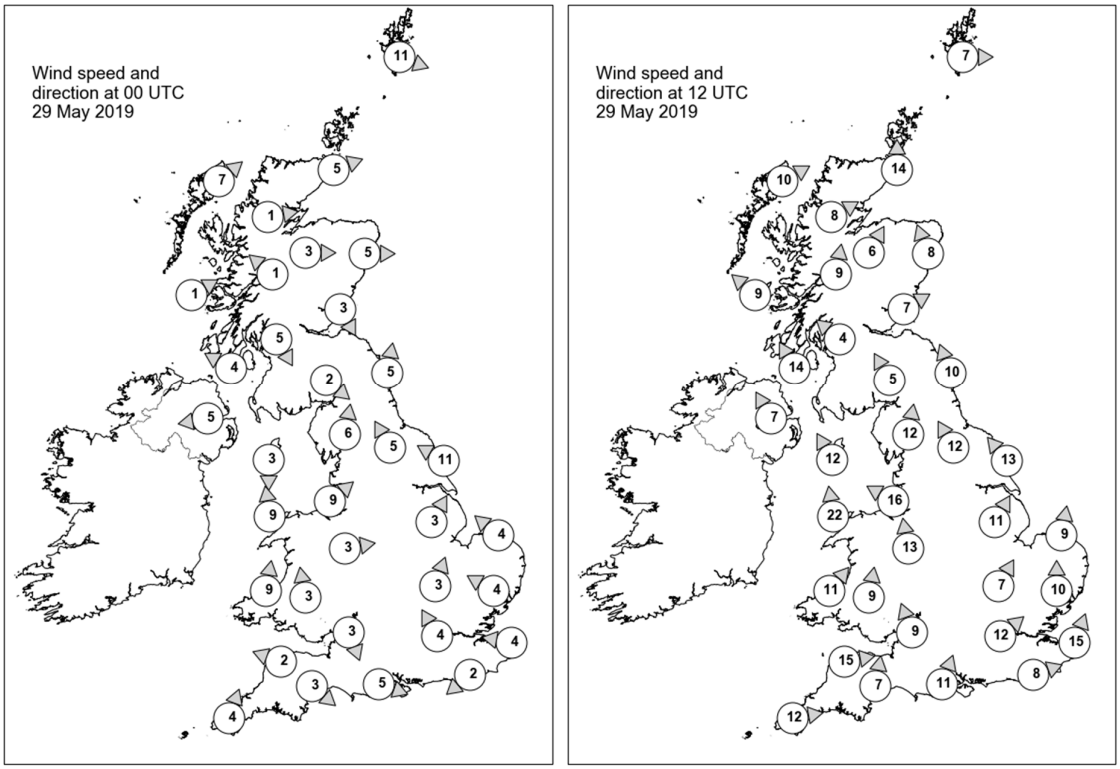

Daily Weather Summary for Wednesday 29 May 2019

Selected UK readings at (L) 0000 and (R) 1200 UTC

STATIONS		0000 UTC						1200 UTC					
NO	SITE	PRESS	WDIR	WSPD	CLOUD	TEMP	TDEW	PRESS	WDIR	WSPD	CLOUD	TEMP	TDEW
1	Lerwick	1012.3	WNW	11	5	4.9	-0.6	1010.7	W	7	7	7.5	3.0
2	Wick	1015.4	WSW	5	3	2.3	-0.7	1011.4	S	14	2	12.0	0.9
3	Stornoway	1015.1	SW	7	7	4.8	2.9	1011.5	WSW	10	8	10.1	6.2
4	Loch Glascarnoch	1017.2	W	1	2	-1.1	-2.6	1011.1	WSW	8	1	12.5	-2.4
5	Aviemore	1017.1	W	3	2	1.5	-0.2	1010.9	SSW	6	1	14.4	2.5
6	Dyce	1016.5	W	5	7	5.9	2.2	1012.1	SSE	8	7	12.5	4.9
7	Tulloch Bridge	1018.2	SE	1	0	-1.6	-2.3	1012.0	S	9	8	12.0	2.4
8	Tiree	1016.2	WSW	1	0	5.4	3.0	1011.5	SE	9	1	11.9	7.6
9	Leuchars	1016.0	NNW	3	2	4.1	3.4	1013.3	WSW	7	7	10.5	5.8
10	Bishopton	1016.2	NNW	5	0	4.6	2.3	1012.9	SE	4	8	9.7	7.2
11	Machrihanish	1016.5	ESE	4	0	2.3	1.1	1011.6	SSE	14	8	11.0	9.3
12	Boulmer	1017.0	S	5	0	5.0	3.4	1014.6	SSE	10	7	11.8	6.0
13	Eskdalemuir	1017.3	NW	2	1	2.3	1.9	1014.0	SSE	5	8	8.5	8.1
14	Aldergrove	1016.8	E	5	2	6.0	2.6	1010.7	SSE	7	8	13.1	10.4
15	Shap	1017.9	S	6	0	3.6	2.7	1014.3	S	12	8	11.3	5.6
16	Leeming	1018.0	SSE	5	5	7.7	6.5	1015.0	SSE	12	7	14.8	4.7
17	Ronaldsway	1017.8	N	3	7	6.2	3.5	1012.8	SSE	12	8	10.4	10.2
18	Bridlington	1018.0	ESE	11	7	9.4	7.6	1016.1	SE	13	5	13.1	9.2
19	Crosby	1018.4	SW	9	8	10.5	3.3	1014.7	ESE	16	8	12.0	7.2
20	Valley	1018.0	S	9	1	10.0	5.4	1012.9	S	22	8	12.8	11.7
21	Waddington	1018.4	SSW	3	6	8.6	8.5	1016.7	SSW	11	7	15.9	5.5
22	Shawbury	1019.1	W	3	3	5.1	3.1	1016.3	S	13	8	9.5	8.0
23	Weybourne	1018.6	SE	4	8	9.6	7.2	1017.7	S	9	6	15.3	10.6
24	Bedford	1018.8	SSW	3	0	7.9	7.4	1018.1	SSW	7	7	13.6	6.2
25	Aberporth	1019.2	S	9	8	7.7	5.6	1014.9	SW	11	8	13.8	13.4
26	Sennybridge	1020.5	S	3	7	4.4	2.6	1016.0	S	9	8	11.2	10.6
27	Wattisham	1018.9	ESE	4	8	9.1	7.5	1018.2	S	10	7	15.6	10.4
28	Almondsbury	1019.3	NNW	3	8	8.4	4.3	1017.5	SSE	9	8	11.7	9.9
29	Heathrow	1018.3	SSE	4	3	10.2	8.0	1019.7	SW	12	8	14.2	6.3
30	Manston	1019.1	E	4	5	8.2	6.9	1020.1	SSW	15	7	16.5	6.2
31	Chivenor	1020.0	ESE	2	8	10.0	7.8	1017.5	W	15	8	14.1	13.3
32	Exeter	1020.0	NW	3	5	6.4	5.1	1017.3	S	7	8	15.8	13.8
33	Herstmonceux	1019.0	NE	2	0	7.7	7.1	1020.8	WSW	8	7	14.3	6.5
34	Hurn	1019.0	WNW	5	1	8.4	4.7	1019.4	SSW	11	8	11.8	10.7
35	Camborne	1020.9	SSW	4	7	10.3	8.3	1019.0	W	12	8	14.6	13.5

Daily Weather Summary for Wednesday 29 May 2019

Selected European readings at (L) 0000 and (R) 1200 UTC

STATIONS		0000 UTC						1200 UTC					
NO	SITE	PRESS	WDIR	WSPD	CLOUD	TEMP	TDEW	PRESS	WDIR	WSPD	CLOUD	TEMP	TDEW
1	Murmansk	1015.1	SSW	2	7	5.7	0.4	1011.6	SE	8	8	13.9	4.5
2	Helsinki	1005.4	NE	8	8	10.6	10.6	1008.3	SW	12	3	16.6	9.2
3	Stockholm	1004.3	WSW	4	-	8.1	7.3	1012.2	W	16	-	13.8	-1.7
4	Oslo	1005.3	-	0	-	5.7	-	1012.8	W	12	2	13.0	-
5	Reykjavik	1017.5	SSE	5	1	3.1	-4.0	1015.9	NNW	4	1	7.8	-5.5
6	Moscow	1015.8	S	2	4	19.8	12.3	1015.8	S	4	6	29.0	10.1
7	Kiev	1013.2	SSW	8	0	19.0	11.8	1012.3	S	8	6	25.7	14.8
8	Warsaw	1005.9	SSW	2	7	15.5	15.1	1016.7	NNW	10	7	13.3	9.6
9	Berlin	1013.9	NNW	6	-	9.0	3.3	1021.5	WNW	8	-	16.2	1.5
10	De Bilt	1018.6	ENE	2	0	4.8	4.7	1021.6	SE	8	1	16.6	5.7
11	Dublin	1016.9	SSW	4	8	10.2	5.7	1011.4	SW	8	8	15.0	13.5
12	Cork	1016.6	S	8	8	9.1	8.8	1014.7	WSW	14	7	16.1	13.6
13	Sofia	1009.0	-	0	5	17.3	10.8	1009.3	-	0	6	23.8	11.3
14	Belgrade	1007.9	-	0	2	17.4	15.6	1009.4	WSW	2	7	25.1	15.6
15	Budapest	1007.4	N	2	-	15.8	15.3	1010.6	NW	2	-	21.0	13.7
16	Prague	1011.5	N	2	-	11.9	9.6	1020.1	N	6	8	13.2	5.4
17	Munich	1014.2	WSW	4	8	9.6	8.7	1018.7	NNW	10	8	14.9	6.0
18	Strasbourg	1016.0	SW	2	8	11.3	8.9	1021.3	NNE	8	7	17.9	8.2
19	Paris	1019.6	WNW	5	0	8.9	6.2	1022.5	WSW	7	7	18.3	7.4
20	Jersey	1020.6	NW	4	6	9.6	8.6	1021.8	S	13	8	13.7	11.4
21	Milan	1008.4	S	4	6	14.1	13.8	1013.4	SSE	5	8	18.7	12.4
22	Marseille	1013.1	NW	21	-	15.7	5.6	1014.5	NNW	30	-	21.8	6.1
23	Bordeaux	1023.0	W	5	-	10.0	8.6	1025.4	W	9	-	19.5	8.2
24	Rome	1009.1	WSW	13	-	17.0	13.1	1011.9	SSW	15	5	19.2	13.0
25	Ajaccio	1009.8	ENE	3	8	13.9	11.1	1012.9	S	13	-	19.3	11.8
26	Barcelona	1017.6	ENE	4	8	17.7	14.3	1020.3	SW	14	2	20.5	13.1
27	Majorca	1018.2	NE	2	5	14.5	10.7	1020.9	SSW	14	6	21.5	11.7
28	Madrid	1021.2	NE	11	0	13.6	2.2	1020.2	NNW	6	0	22.8	4.8
29	Lisbon	1016.4	-	-	-	21.5	9.3	1018.2	-	-	-	30.0	7.3
30	Athens	1011.9	W	6	-	19.9	14.0	1014.0	N	5	-	27.1	12.7
31	Malta	1016.0	SW	5	0	17.3	16.4	1017.3	SSW	7	5	23.1	15.3
32	Gibraltar	1014.5	ENE	8	8	19.7	18.4	1019.8	ENE	17	1	21.8	15.7

Daily Weather Summary for Wednesday 29 May 2019

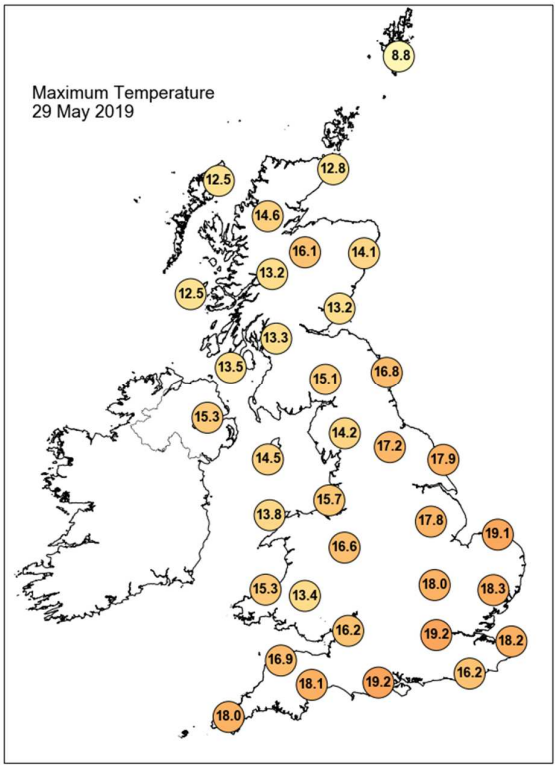

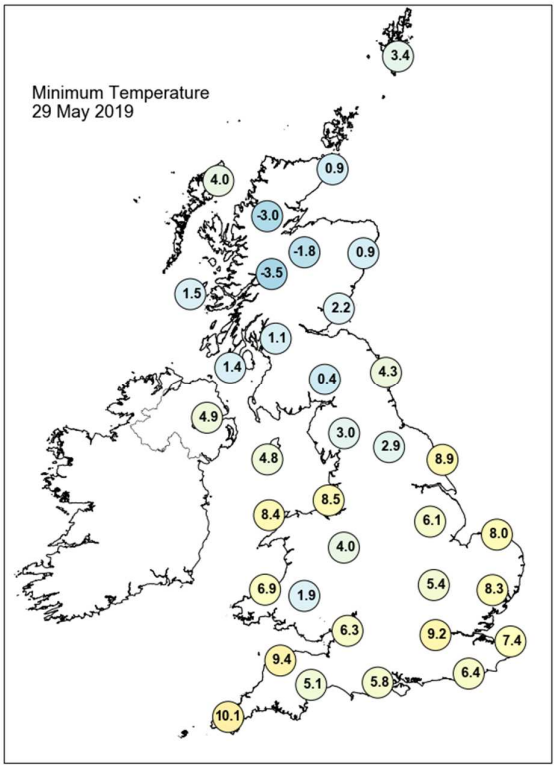

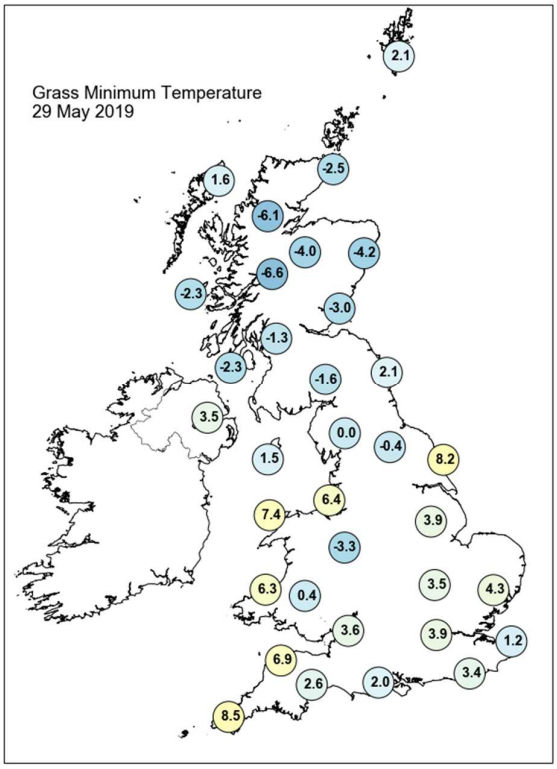

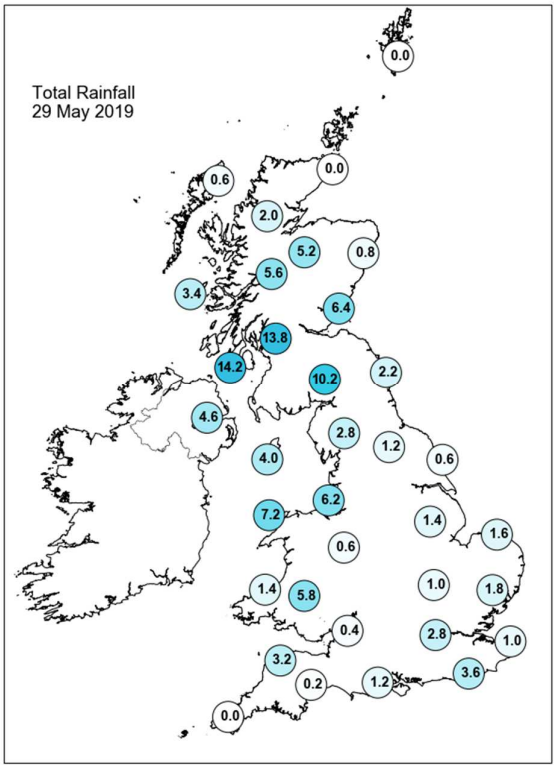

Daily Weather Summary for Wednesday 29 May 2019

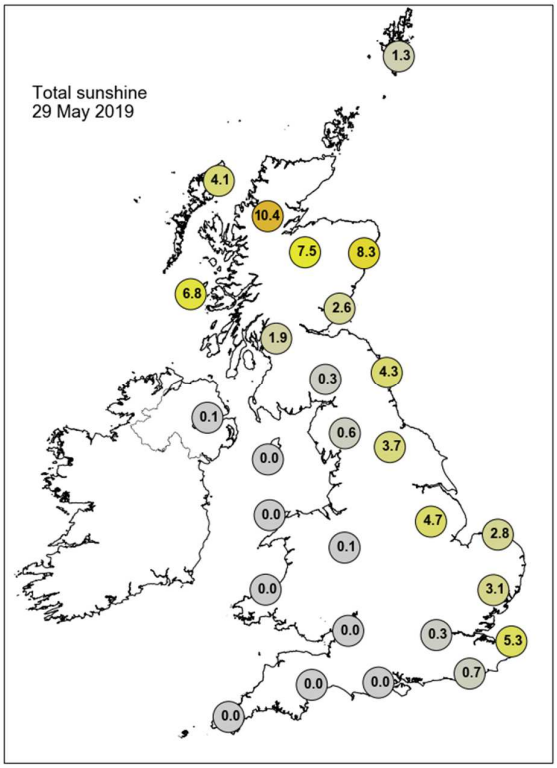

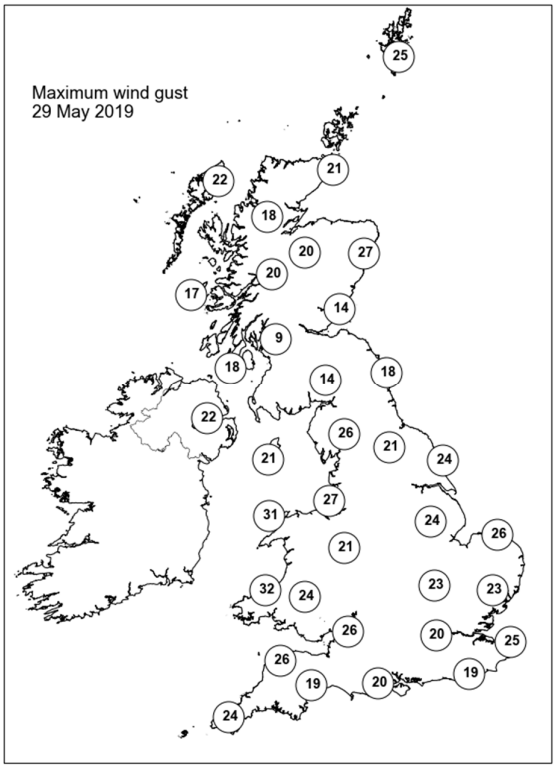

None of the selected stations observed a day of sleet or snow falling or non-zero snow depth at 0900 UTC.

Daily Weather Summary for Thursday 30 May 2019

This day's summary created 06/06/2019 03:00

Summary of the UK Weather for Thursday 30 May 2019

Through the early hours, it was a cloudy picture across much of the UK, with rain in the north and west. There was low cloud, hill fog, and coastal fog for many to begin the day. It was a very mild night across the UK, with the exception of the far north of Scotland, notably Shetland, where it was cooler under clearer skies.

It was a rather wet start to the day across many northern and western areas, but it was mainly dry with some early brightness across the south and east. Through the day, the rain turned heavier and more persistent across much of Scotland, Northern Ireland and northern England. Further south, it was mainly dry but it was often fairly cloudy, particularly on western hills and coasts. The best of any sunshine was across some southern and eastern parts. It was a warm and humid day for most, where the sun appeared.

Daily Extremes

Highest Maximum	**24.8°C** Heathrow (Greater London, 25mAMSL)
Lowest Maximum	**8.6°C** Lentran (Inverness-shire, 146mAMSL)
Highest Minimum	**13.0°C** Scilly: St Marys Airport (Isles Of Scilly, 31mAMSL)
Lowest Minimum	**2.2°C** Baltasound No 2 (Shetland, 15mAMSL)
Lowest Grass Minimum	**-0.2°C** Lerwick (Shetland, 82mAMSL)
Most Rainfall	**30.8mm** Spadeadam No 2 (Cumbria, 285mAMSL)
Most Sunshine	**12.8hr** Fair Isle (Shetland, 57mAMSL)
Highest Gust	**41Kt 47mph** Aberdaron (Gwynedd, 95mAMSL)
Highest Gust (mountain)	**52Kt 60mph** Great Dun Fell No 2 (Cumbria, 847mAMSL)
Greatest Snow Depth at 0900 UTC	No non-zero values

mAMSL refers to station elevation in metres above mean sea level

Daily Weather Summary for Thursday 30 May 2019

North Atlantic and Europe analysis charts and satellite images at 0000 UTC

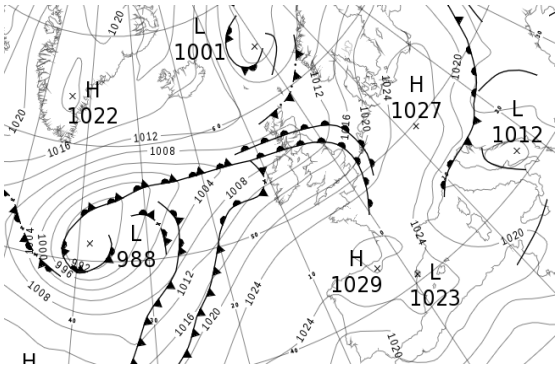



North Atlantic and Europe analysis charts and satellite images at 1200 UTC

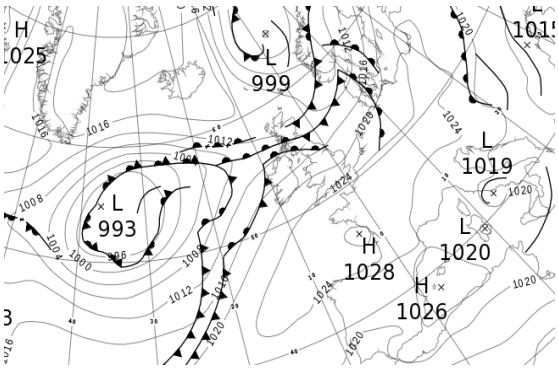



All satellite imagery copyright Met Office and EUMETSAT (European Organisation for the Exploitation of Meteorological Satellites). These show infra-red images from the geostationary MSG satellite. The rainfall rates are derived from both rain-radar and satellite data.

Daily Weather Summary for Thursday 30 May 2019

UK satellite and rain-radar precipitation rates at (L) 0000 and (R) 1200 UTC



UK wind speed and direction at (L) 0000 and (R) 1200 UTC

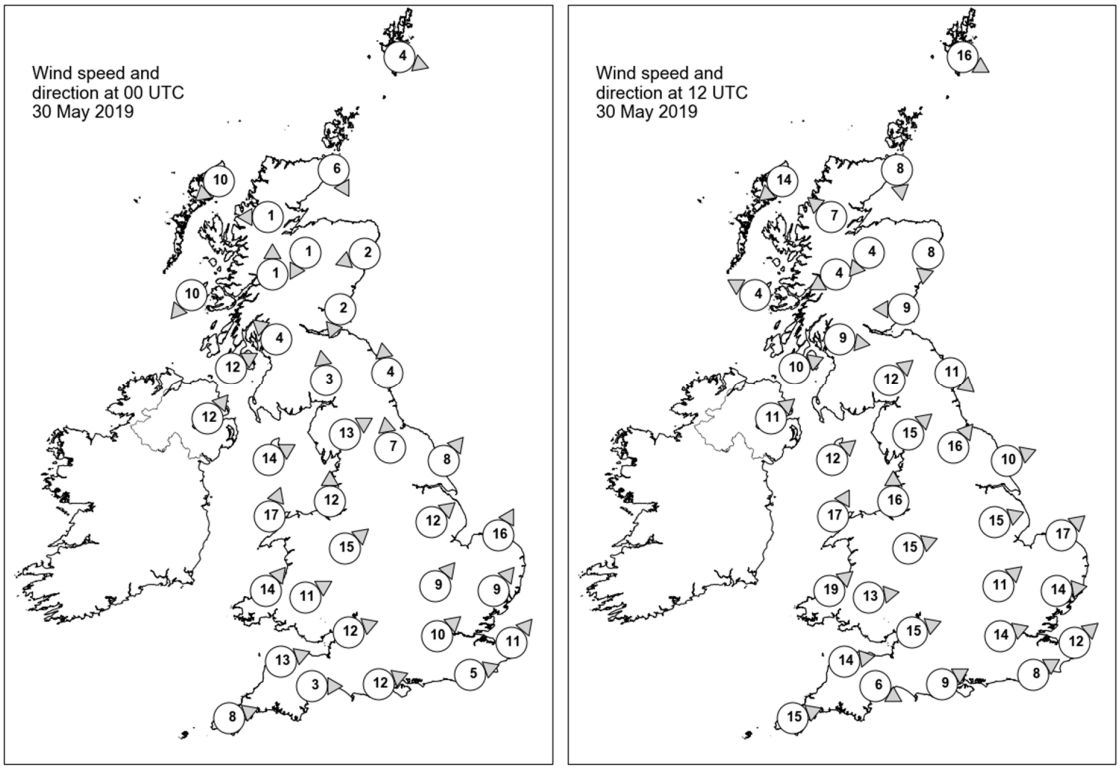

Daily Weather Summary for Thursday 30 May 2019

Selected UK readings at (L) 0000 and (R) 1200 UTC

STATIONS		0000 UTC						1200 UTC					
NO	SITE	PRESS	WDIR	WSPD	CLOUD	TEMP	TDEW	PRESS	WDIR	WSPD	CLOUD	TEMP	TDEW
1	Lerwick	1009.6	WNW	4	3	3.9	1.4	1011.3	WNW	16	3	9.6	0.3
2	Wick	1008.7	NNW	6	8	7.3	6.3	1013.6	N	8	8	9.9	2.0
3	Stornoway	1008.9	NE	10	8	8.7	5.8	1013.4	NE	14	8	9.3	2.6
4	Loch Glascarnoch	1009.0	E	1	8	6.7	4.4	1013.3	SE	7	8	8.0	5.8
5	Aviemore	1008.3	NNE	1	8	8.0	7.3	1013.4	NE	4	8	7.9	7.0
6	Dyce	1007.9	ENE	2	8	9.2	7.8	1013.3	N	8	8	9.8	6.4
7	Tulloch Bridge	1008.2	S	1	8	8.0	7.8	1013.1	ENE	4	8	9.1	8.0
8	Tiree	1006.5	NE	10	8	9.2	8.7	1011.5	ESE	4	7	11.1	9.8
9	Leuchars	1007.5	NNE	2	8	9.7	9.7	1013.0	E	9	8	9.6	9.5
10	Bishopton	1006.9	SE	4	8	10.7	10.5	1011.8	W	9	8	14.6	13.4
11	Machrihanish	1007.1	WSW	12	8	13.1	13.0	1012.2	WSW	10	8	14.9	14.3
12	Boulmer	1008.4	S	4	7	10.7	10.5	1012.8	NW	11	8	13.3	11.5
13	Eskdalemuir	1008.2	S	3	8	10.0	10.0	1012.8	SW	12	8	15.1	14.5
14	Aldergrove	1009.0	SW	12	8	13.7	13.0	1013.5	SW	11	7	15.5	14.7
15	Shap	1010.1	WSW	13	8	13.5	12.1	1015.1	SW	15	8	14.7	13.7
16	Leeming	1010.5	S	7	7	14.9	13.2	1015.2	SW	16	6	19.3	14.4
17	Ronaldsway	1011.2	WSW	14	8	12.9	11.6	1015.7	SW	12	7	14.5	12.8
18	Bridlington	1011.2	SW	8	8	13.8	13.1	1015.2	WSW	10	7	19.5	14.6
19	Crosby	1013.0	S	12	8	14.9	13.3	1017.7	S	16	7	16.4	13.5
20	Valley	1014.1	SSW	17	6	12.7	12.1	1018.0	SSW	17	7	14.7	12.9
21	Waddington	1013.9	SW	12	8	14.1	13.4	1016.9	WSW	15	7	22.0	14.3
22	Shawbury	1015.2	SW	15	8	14.6	12.9	1019.2	WSW	15	6	18.9	13.6
23	Weybourne	1014.8	SSW	16	6	13.8	13.1	1017.8	SW	17	2	22.7	16.0
24	Bedford	1016.6	SW	9	8	14.0	12.7	1019.4	SW	11	8	20.3	15.5
25	Aberporth	1017.0	SW	14	5	12.4	11.8	1020.5	SW	19	8	18.8	13.2
26	Sennybridge	1017.9	WSW	11	9	11.7	11.7	1020.6	W	13	7	17.5	13.8
27	Wattisham	1016.7	SW	9	8	13.7	13.5	1019.5	W	14	7	21.7	15.2
28	Almondsbury	1018.6	WSW	12	8	13.5	12.7	1022.1	WSW	15	1	18.4	13.4
29	Heathrow	1018.1	SW	10	7	15.2	13.6	1021.2	WSW	14	8	22.0	13.5
30	Manston	1018.8	SW	11	8	13.5	12.9	1021.1	SW	12	6	21.9	14.1
31	Chivenor	1020.2	WSW	13	8	13.8	12.6	1023.5	W	14	8	17.7	12.6
32	Exeter	1019.8	W	3	8	14.6	12.8	1023.0	WNW	6	8	19.3	12.9
33	Herstmonceux	1019.9	WSW	5	8	13.0	13.0	1022.6	WSW	8	4	18.4	14.5
34	Hurn	1019.5	WSW	12	8	14.0	13.3	1022.7	WSW	9	7	20.8	14.0
35	Camborne	1021.6	WSW	8	8	13.7	12.8	1024.3	WSW	15	7	18.3	10.3

Daily Weather Summary for Thursday 30 May 2019

Selected European readings at (L) 0000 and (R) 1200 UTC

STATIONS		0000 UTC						1200 UTC					
NO	SITE	PRESS	WDIR	WSPD	CLOUD	TEMP	TDEW	PRESS	WDIR	WSPD	CLOUD	TEMP	TDEW
1	Murmansk	1002.8	SE	4	8	4.4	2.6	1001.4	SSW	19	6	9.1	2.8
2	Helsinki	1019.1	SW	6	1	4.5	0.2	1021.4	SW	16	1	16.0	-2.5
3	Stockholm	1019.6	SW	4	-	5.3	0.0	1017.0	SSE	14	-	15.0	3.0
4	Oslo	1014.5	SSW	8	-	9.0	-	1007.0	S	6	8	9.8	-
5	Reykjavik	1015.7	SE	3	1	6.0	-1.9	1017.2	N	8	1	9.4	-2.1
6	Moscow	1016.5	-	0	3	20.1	12.0	1016.9	SW	2	6	28.3	11.3
7	Kiev	1013.5	-	0	2	18.3	15.2	1015.9	NNW	6	7	25.5	16.6
8	Warsaw	1023.5	N	8	0	7.7	1.7	1023.5	NW	4	6	18.1	5.4
9	Berlin	1024.9	ESE	4	-	9.0	2.8	1022.9	SW	8	-	22.0	3.9
10	De Bilt	1019.8	S	6	8	14.2	9.7	1021.8	SW	10	8	16.8	13.9
11	Dublin	1012.9	SW	10	7	14.6	11.8	1016.0	WSW	16	7	19.4	12.8
12	Cork	1017.5	WSW	10	7	13.5	12.3	1020.2	WSW	10	8	15.5	13.2
13	Sofia	1015.8	W	4	6	17.1	10.7	1014.8	NNE	6	6	23.4	8.6
14	Belgrade	1015.8	WSW	2	6	15.6	14.7	1019.2	NNW	4	8	17.6	13.0
15	Budapest	1015.5	NE	4	-	13.8	13.5	1020.7	NNE	4	-	14.2	13.2
16	Prague	1025.0	N	2	-	6.7	5.6	1024.5	N	4	2	18.4	2.4
17	Munich	1025.3	WSW	4	8	10.5	8.9	1025.0	WNW	4	3	17.9	3.0
18	Strasbourg	1025.2	SW	2	-	9.7	7.6	1025.2	WSW	3	6	21.5	7.0
19	Paris	1024.0	SW	6	7	15.4	9.5	1026.0	S	6	8	18.7	12.9
20	Jersey	1023.3	W	11	8	12.9	12.9	1026.2	W	9	8	16.3	16.1
21	Milan	1019.1	ENE	2	-	14.4	11.6	1021.4	S	6	0	22.4	12.6
22	Marseille	1019.6	N	10	-	16.9	6.4	1021.3	WSW	8	-	25.0	5.7
23	Bordeaux	1028.0	W	4	-	13.3	11.0	1027.4	NNE	5	-	22.0	10.5
24	Rome	1016.6	E	3	3	13.4	12.0	1020.2	S	3	-	19.3	14.0
25	Ajaccio	1018.0	NE	6	-	10.8	8.4	1021.3	SW	9	7	20.1	13.1
26	Barcelona	1024.1	N	5	0	15.8	12.0	1025.2	SSW	8	1	20.8	14.7
27	Majorca	1024.8	-	0	2	13.5	10.6	1025.1	SW	16	2	24.4	7.5
28	Madrid	1024.4	NE	5	0	16.3	3.4	1020.5	NE	4	0	27.7	4.2
29	Lisbon	1018.4	-	-	-	26.8	8.8	1019.2	-	-	-	32.2	7.0
30	Athens	1016.1	N	1	-	19.7	13.7	1018.0	SSW	4	0	29.0	11.1
31	Malta	1019.5	NNW	5	4	17.9	15.0	1020.9	NNE	8	8	17.9	12.2
32	Gibraltar	1021.5	ENE	19	0	18.8	16.9	1022.9	ENE	24	2	20.7	16.0

Daily Weather Summary for Thursday 30 May 2019

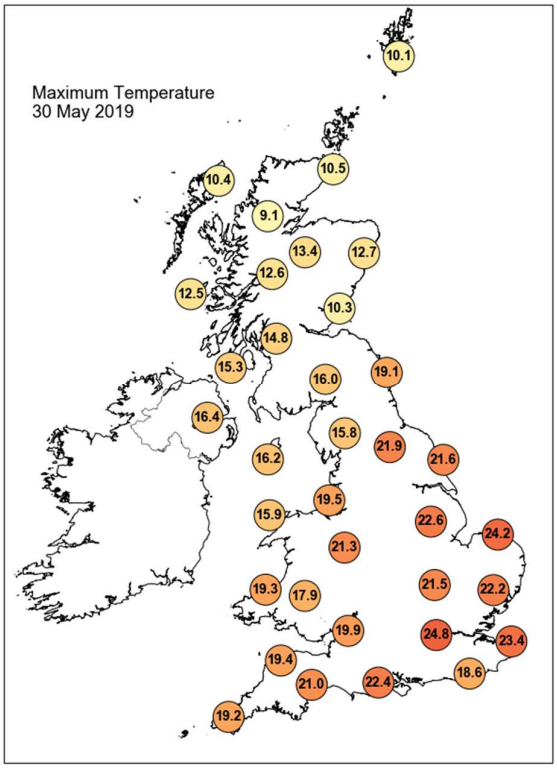

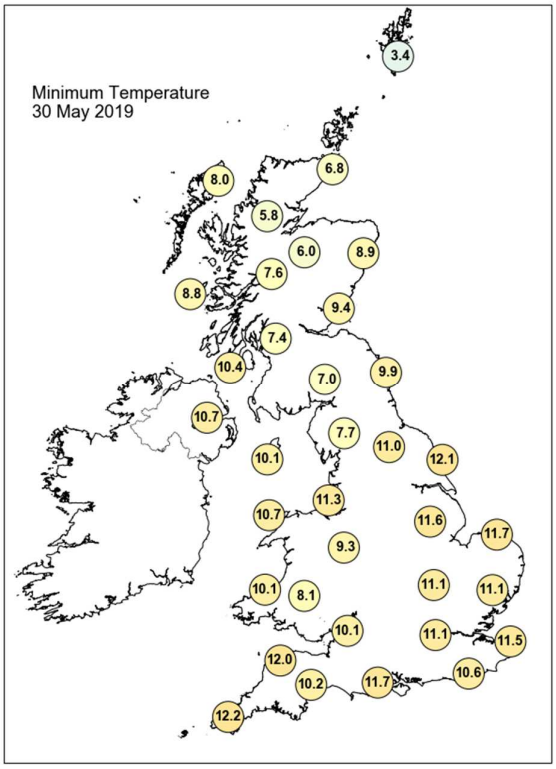

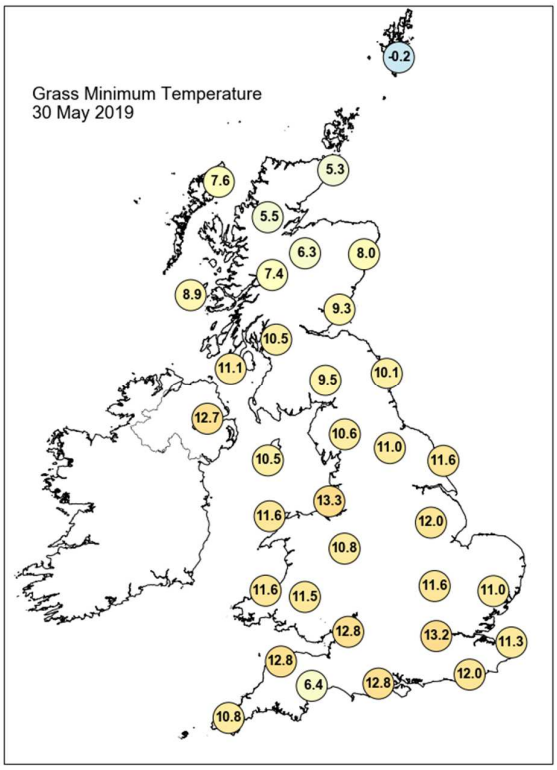

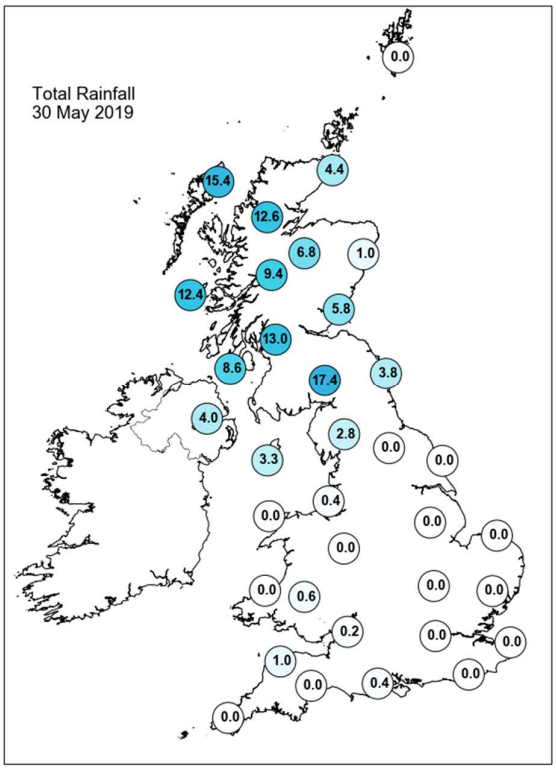

Daily Weather Summary for Thursday 30 May 2019

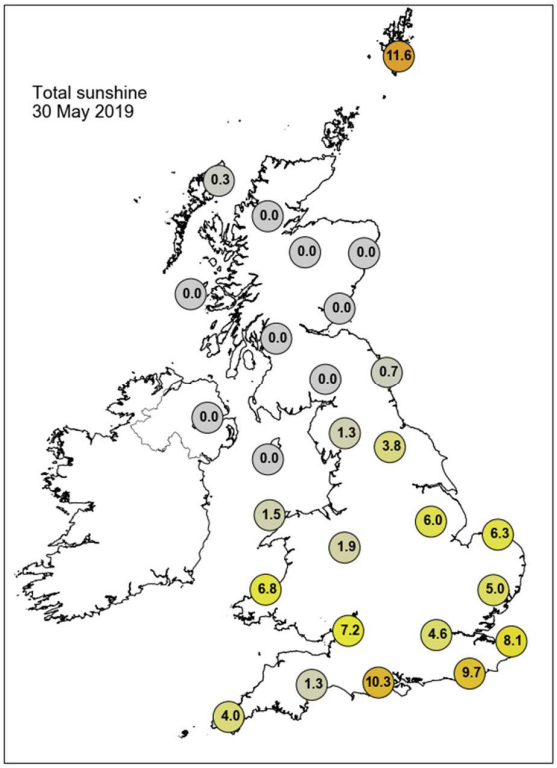

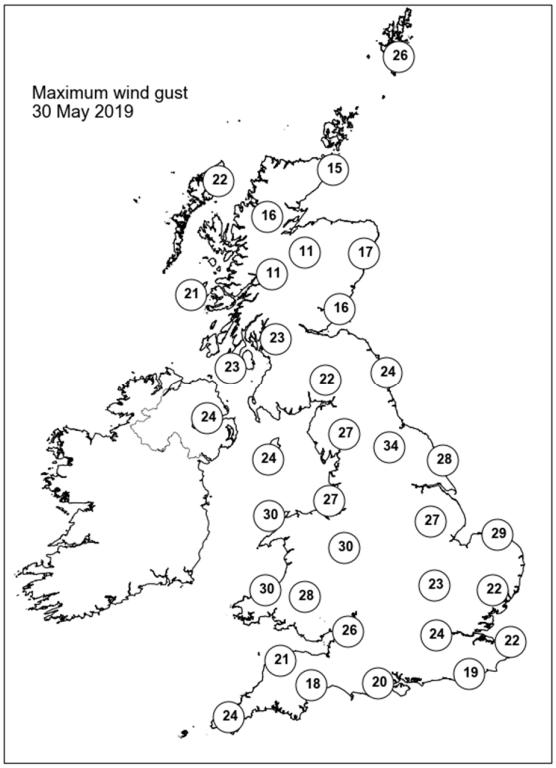

None of the selected stations observed a day of sleet or snow falling or non-zero snow depth at 0900 UTC.

Daily Weather Summary for Friday 31 May 2019

This day's summary created 07/06/2019 03:00

Summary of the UK Weather for Friday 31 May 2019

It was cloudy across northern and western parts overnight, with some outbreaks of rain, especially over parts of Scotland, Northern Ireland and northwest England, mainly on windward coasts and hills. Much of England and Wales was generally dry with clear spells. It was a very mild and humid night across the bulk of the country.

Cloud lingered across the northern half of the country with persistent and heavy rain across parts of Scotland and Northern Ireland. There was also some drizzle in Wales and southern England at first, although it gradually turned drier through the morning. By the middle of the afternoon the cloud cleared in Wales, central and southern England to leave a warm and sunny end to the day.

Daily Extremes

Highest Maximum	**21.6°C** Cranwell (Lincolnshire, 63mAMSL) also Sheffield (South Yorkshire, 131mAMSL) also Tibenham Airfield (Norfolk, 52mAMSL)
Lowest Maximum	**9.9°C** Fair Isle (Shetland, 57mAMSL)
Highest Minimum	**14.8°C** Whitby (North Yorkshire, 41mAMSL)
Lowest Minimum	**0.7°C** Orkney: Loch Of Hundland (Orkney, 28mAMSL)
Lowest Grass Minimum	**-1.6°C** Orkney: Loch Of Hundland (Orkney, 28mAMSL)
Most Rainfall	**164.0mm** Loch Shiel, Polloch (Argyll (in Highland Region), 24mAMSL)
Most Sunshine	**9.9hr** Camborne (Cornwall, 87mAMSL)
Highest Gust	**46Kt 53mph** Capel Curig No 3 (Gwynedd, 216mAMSL)
Highest Gust (mountain)	**61Kt 70mph** Great Dun Fell No 2 (Cumbria, 847mAMSL)
Greatest Snow Depth at 0900 UTC	No non-zero values

mAMSL refers to station elevation in metres above mean sea level

Daily Weather Summary for Friday 31 May 2019

North Atlantic and Europe analysis charts and satellite images at 0000 UTC

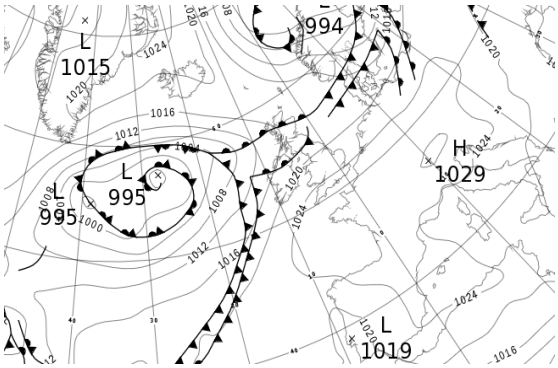



North Atlantic and Europe analysis charts and satellite images at 1200 UTC

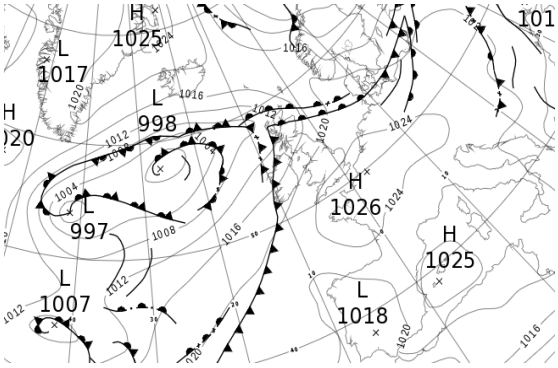



All satellite imagery copyright Met Office and EUMETSAT (European Organisation for the Exploitation of Meteorological Satellites). These show infra-red images from the geostationary MSG satellite. The rainfall rates are derived from both rain-radar and satellite data.

Daily Weather Summary for Friday 31 May 2019

UK satellite and rain-radar precipitation rates at (L) 0000 and (R) 1200 UTC

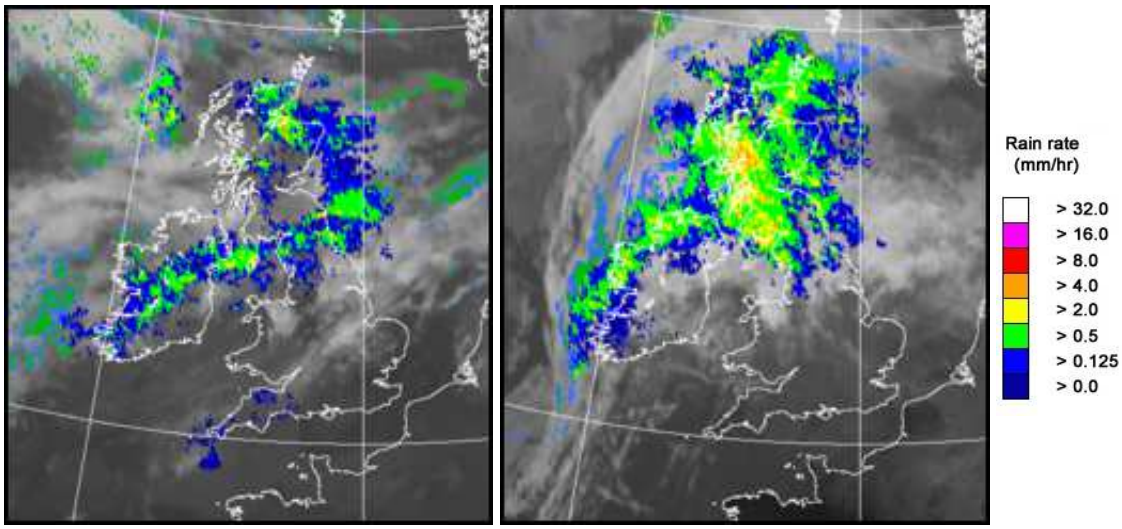

UK wind speed and direction at (L) 0000 and (R) 1200 UTC

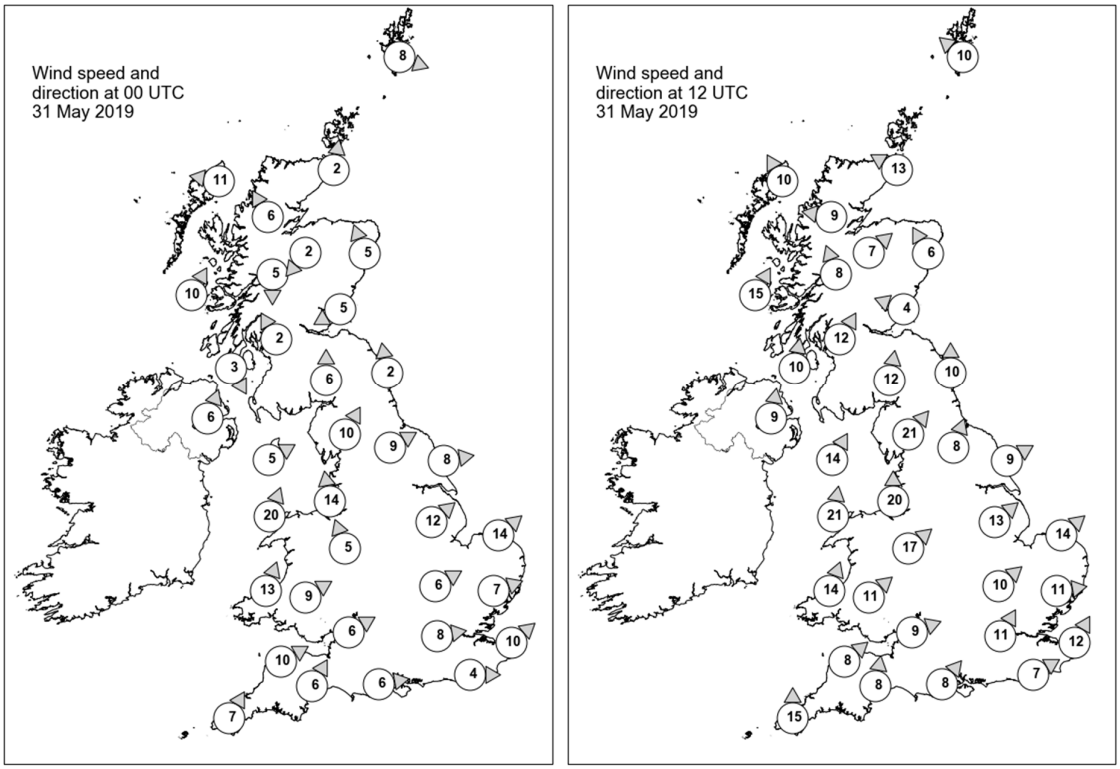

Daily Weather Summary for Friday 31 May 2019

Selected UK readings at (L) 0000 and (R) 1200 UTC

STATIONS		0000 UTC						1200 UTC					
NO	SITE	PRESS	WDIR	WSPD	CLOUD	TEMP	TDEW	PRESS	WDIR	WSPD	CLOUD	TEMP	TDEW
1	Lerwick	1017.0	WNW	8	6	6.4	1.3	1017.4	SE	10	8	9.2	2.9
2	Wick	1017.8	S	2	8	8.0	3.3	1013.1	ESE	13	8	9.7	9.7
3	Stornoway	1016.0	E	11	8	7.9	6.3	1009.9	SSE	10	8	11.4	11.3
4	Loch Glascarnoch	1017.2	SSE	6	8	5.7	4.7	1011.9	E	9	8	11.0	10.1
5	Aviemore	1016.4	NE	2	8	7.2	6.8	1012.3	SW	7	8	14.3	12.4
6	Dyce	1018.1	SSE	5	8	7.9	6.5	1014.3	SSE	6	8	12.3	11.6
7	Tulloch Bridge	1016.6	N	5	7	8.8	8.7	1013.1	SSE	8	7	13.2	12.1
8	Tiree	1015.3	SSW	10	8	11.9	11.8	1011.7	SSW	15	8	13.2	13.1
9	Leuchars	1017.6	ENE	5	8	8.5	8.5	1014.8	ESE	4	8	11.7	11.7
10	Bishopton	1017.1	SSE	2	8	10.2	9.9	1014.1	SSW	12	7	14.5	14.1
11	Machrihanish	1016.5	NNW	3	8	13.2	13.2	1013.7	S	10	8	15.6	15.1
12	Boulmer	1017.3	S	2	8	10.8	10.6	1016.9	S	10	7	15.7	14.1
13	Eskdalemuir	1017.6	S	6	8	12.9	12.9	1017.0	S	12	8	12.9	12.8
14	Aldergrove	1017.7	SSW	6	8	14.4	13.6	1014.8	S	9	8	16.5	14.4
15	Shap	1019.0	SSW	10	8	12.5	11.7	1019.1	SW	21	8	13.2	12.1
16	Leeming	1019.2	WSW	9	8	15.1	12.1	1019.7	SSW	8	8	16.9	13.3
17	Ronaldsway	1019.5	WSW	5	8	12.1	11.6	1018.4	SSW	14	7	13.1	12.3
18	Bridlington	1018.9	W	8	8	15.8	12.6	1019.7	WSW	9	8	19.6	12.9
19	Crosby	1020.6	S	14	6	14.9	12.2	1020.7	S	20	7	16.9	12.5
20	Valley	1020.6	SSW	20	9	12.5	12.3	1020.6	S	21	8	14.4	12.3
21	Waddington	1021.0	SW	12	2	14.3	10.9	1021.5	SW	13	7	18.2	11.5
22	Shawbury	1022.0	SSE	5	8	14.7	11.6	1021.7	SW	17	7	17.7	12.0
23	Weybourne	1021.3	SW	14	0	15.4	11.5	1022.0	SW	14	7	19.4	12.7
24	Bedford	1022.8	WSW	6	3	13.1	10.0	1023.2	SW	10	7	17.5	12.4
25	Aberporth	1022.8	SSW	13	8	13.7	12.9	1022.0	SSW	14	8	15.1	12.8
26	Sennybridge	1023.7	WSW	9	8	12.3	12.0	1023.0	SW	11	7	14.3	12.7
27	Wattisham	1023.0	WSW	7	0	12.7	10.7	1023.4	W	11	8	17.5	12.6
28	Almondsbury	1024.1	WSW	6	8	14.5	12.6	1023.8	WSW	9	7	16.6	12.6
29	Heathrow	1024.1	W	8	5	15.0	9.9	1024.4	SSW	11	8	17.7	11.2
30	Manston	1024.0	SW	10	1	13.2	10.6	1024.7	SSW	12	8	17.6	12.2
31	Chivenor	1024.7	WSW	10	8	15.1	13.1	1024.1	SW	8	8	16.7	12.1
32	Exeter	1025.0	SSW	6	8	14.8	12.7	1024.4	S	8	8	16.9	12.3
33	Herstmonceux	1024.8	W	4	0	12.2	11.8	1025.2	WSW	7	8	17.3	11.6
34	Hurn	1024.7	W	6	8	14.5	12.3	1024.9	SW	8	8	17.3	11.6
35	Camborne	1025.5	SSW	7	8	13.5	13.0	1024.0	S	15	4	16.4	11.0

Daily Weather Summary for Friday 31 May 2019

Selected European readings at (L) 0000 and (R) 1200 UTC

STATIONS		0000 UTC						1200 UTC					
NO	SITE	PRESS	WDIR	WSPD	CLOUD	TEMP	TDEW	PRESS	WDIR	WSPD	CLOUD	TEMP	TDEW
1	Murmansk	1006.2	S	8	0	7.4	0.3	999.1	SSE	14	8	7.8	4.8
2	Helsinki	1012.7	SSW	17	8	10.6	1.1	1011.0	WSW	19	1	15.9	-0.5
3	Stockholm	1008.7	WSW	10	-	12.1	10.7	1013.9	W	14	-	16.7	-1.9
4	Oslo	1011.7	W	8	-	5.4	-	-	-	-	2	-	-
5	Reykjavik	1018.0	SW	3	1	6.5	0.8	1015.6	N	6	2	10.6	3.5
6	Moscow	1020.6	NE	2	8	15.8	13.5	1016.3	NNE	2	6	21.9	14.9
7	Kiev	1018.0	NNE	4	6	18.1	15.9	1017.8	NE	6	1	24.3	16.7
8	Warsaw	1024.1	WSW	2	5	11.2	6.2	1022.4	NW	6	2	21.5	6.7
9	Berlin	1023.1	WSW	4	-	15.8	10.0	1022.4	W	8	-	24.1	12.8
10	De Bilt	1023.0	SW	8	8	17.7	12.9	1024.6	WSW	12	8	19.8	12.1
11	Dublin	1019.3	SSW	6	7	15.5	12.2	1016.8	SSW	14	7	17.7	13.0
12	Cork	1021.2	SSW	12	8	12.9	12.8	1019.4	SSW	14	8	13.0	12.3
13	Sofia	1018.3	WSW	4	6	16.1	11.4	1018.2	W	4	7	16.9	11.1
14	Belgrade	1023.0	W	4	8	12.2	11.1	1021.9	W	4	8	15.8	11.5
15	Budapest	1022.8	NNW	2	-	12.6	10.8	1022.0	N	4	-	20.2	12.4
16	Prague	1025.4	-	0	-	10.4	5.5	1023.5	W	4	3	21.7	11.0
17	Munich	1026.7	SSW	6	8	12.6	6.4	1025.6	SSW	4	7	18.4	9.6
18	Strasbourg	1026.4	-	0	8	16.7	12.0	1024.9	NNW	3	-	24.2	11.2
19	Paris	1026.8	NNW	3	1	14.3	11.3	1025.8	NE	2	7	22.0	12.5
20	Jersey	1026.8	SSW	4	8	13.2	12.7	1025.5	W	5	7	18.1	13.6
21	Milan	1024.7	ENE	4	0	15.1	11.4	1024.0	S	4	0	23.2	9.9
22	Marseille	1022.4	SE	7	-	14.6	8.8	1023.1	SSW	11	-	24.8	9.5
23	Bordeaux	1026.8	NE	4	-	15.5	11.9	1024.1	ENE	7	-	25.0	9.7
24	Rome	1021.7	N	2	3	12.1	12.0	1021.7	WSW	9	6	21.1	13.6
25	Ajaccio	1023.4	NE	6	-	13.3	10.1	1023.9	SW	9	-	21.2	13.9
26	Barcelona	1025.5	N	3	1	16.5	13.6	1024.3	SW	12	0	22.9	12.8
27	Majorca	1025.2	ENE	4	2	13.8	10.4	1024.5	SSW	14	1	24.4	9.3
28	Madrid	1022.8	N	6	0	18.9	0.5	1018.8	W	3	0	29.0	5.1
29	Lisbon	1018.5	-	-	-	23.8	11.5	1019.1	-	-	-	31.2	11.7
30	Athens	1016.0	-	0	-	20.8	12.4	1015.6	W	8	5	27.8	11.2
31	Malta	1020.3	W	3	4	15.8	14.7	1020.7	NE	9	1	21.2	11.8
32	Gibraltar	1022.1	ENE	22	8	18.6	15.8	1021.7	ENE	22	3	20.7	15.9

Daily Weather Summary for Friday 31 May 2019

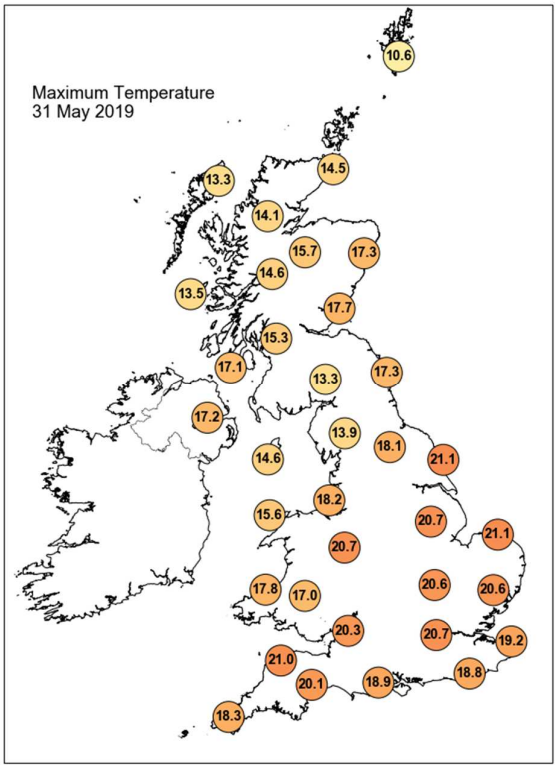

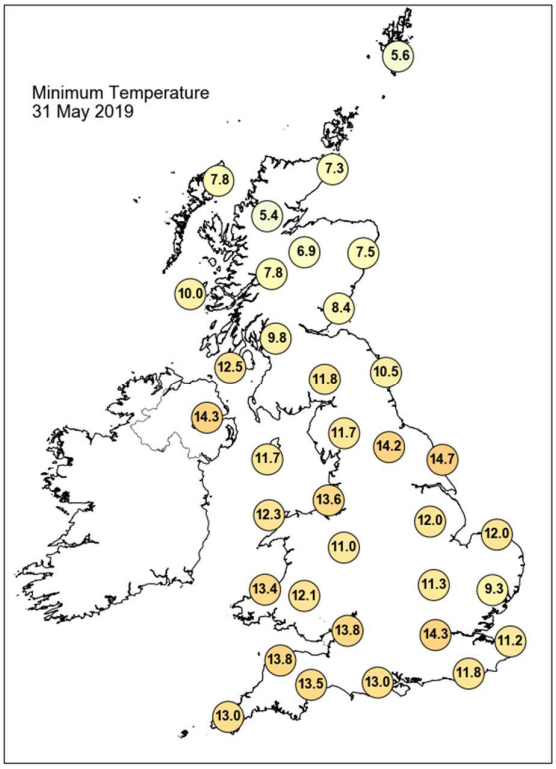

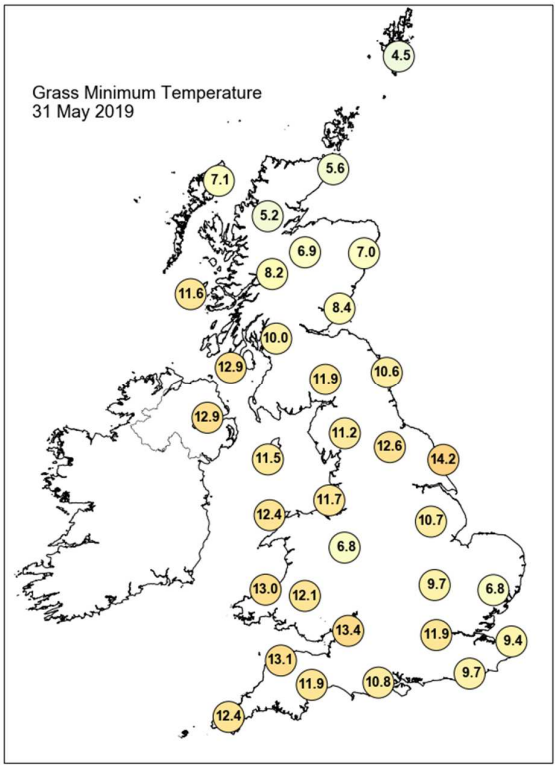

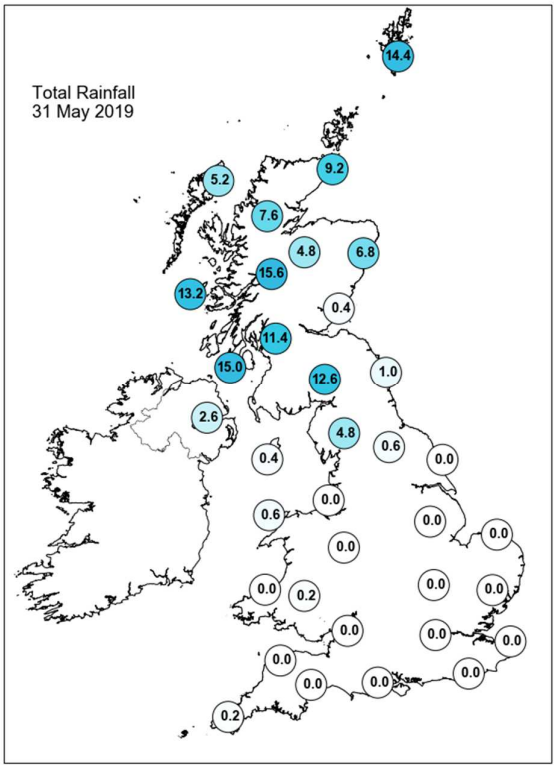

Daily Weather Summary for Friday 31 May 2019

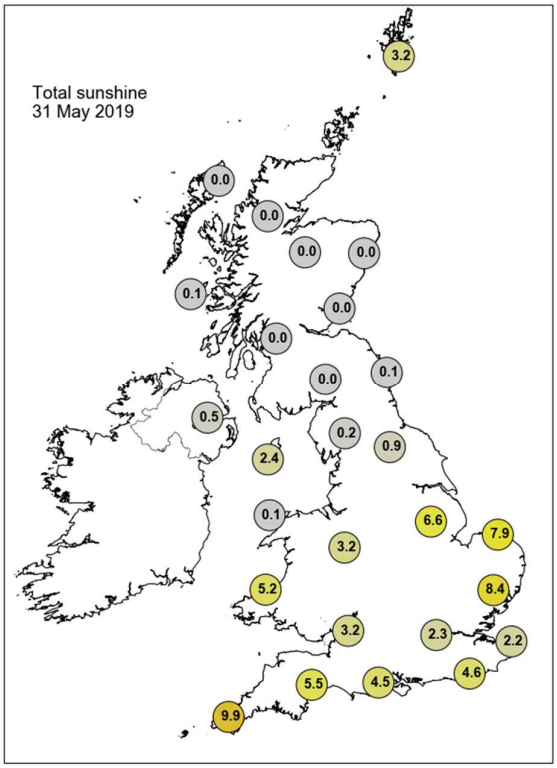

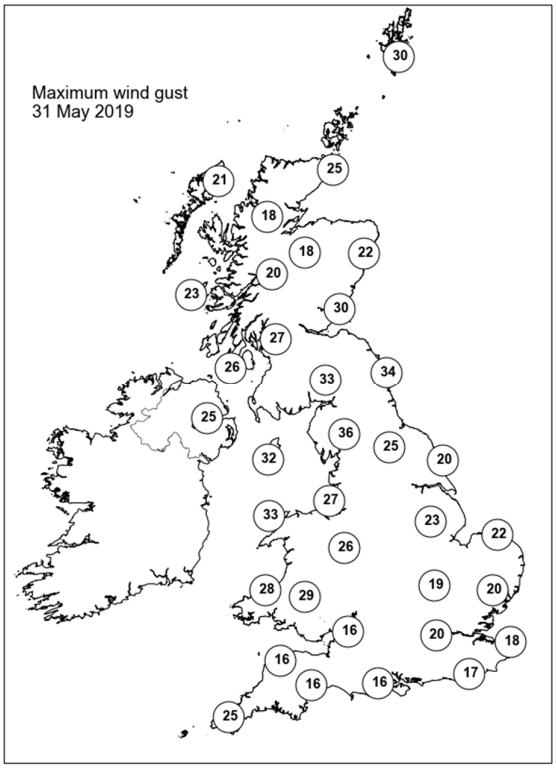

None of the selected stations observed a day of sleet or snow falling or non-zero snow depth at 0900 UTC.

Guidance Notes

UTC = Universal Coordinated Time. For the UK UTC is the same as GMT (Greenwich Mean Time).

National boundaries shown on the European station map are for illustrative purposes only.

Daily extremes

- Daily extremes have been manually confirmed by Met Office Observations Quality Management as valid observations from the live database at the time of checking. However, more extreme values may still be possible if they occur after the time of production.
- Mountain stations above 500 masl are excluded from lowest temperatures, highest gust speeds and greatest snow depths at 0900 UTC. This is because they are not considered representative of low level areas.
- Counties quoted against each station are based on historical county boundaries pre-1974 and may not reflect current administrative boundaries.

Analysis charts and satellite imagery

- The satellite imagery is infra-red imagery from the geostationary MSG satellite.
- The rainfall image is derived from satellite data from MSG and rain-radar data. This represents a snapshot of instantaneous rain-rates at 0000 UTC and 1200 UTC and so does not necessarily reflect daily accumulations in the rainfall station map.
- Any analysis charts or satellite images which are unavailable will be displayed as white space.

Station maps

- The UK maps show station data for the same set of stations presented UK data table. These stations are selected to provide good spatial coverage across the UK; they represent only a fraction of the overall UK observing network.
- Wind speed maps show wind speed in Kt and direction both averaged over the hour up to the time of observation. 1 Kt = 1.151 mph.

Hourly station data

- The data tables provide spot hourly observations from synoptic messages at 0000 and 1200 UTC. Missing data are denoted by '-'.

- Pressures are mean sea level pressure in hPa.
- For UK stations, Gibraltar and Jersey, the wind speeds and directions are both averaged over the hour up to the time of observation. However, for European stations wind speeds and directions are both averaged over a 10-minute period up to the time of observation.
- Wind speeds are in Kt. Wind directions are stored in the database every 10 degrees and have been converted to the nearest point of the compass. These give the direction the wind is blowing from, not to.
- Cloud amounts are in Oktas from 0 (clear) to 8 (overcast). 9 indicates sky obscured (eg by fog).
- Air temperature and dew point temperature are in Celsius.

Temperature maps

- Daily maximum, minimum and grass minimum temperatures are in Celsius.
- The period for the daily maximum temperature on day D is defined from 0900 UTC day D to 0900 UTC day D+1.
- The period for the daily minimum and grass minimum temperatures on day D is defined as 0900 UTC day D-1 to 0900 UTC day D.
- On any given day D the minimum will typically occur in the early hours of the morning and the maximum in early afternoon.

Rainfall, sunshine and max gust speed maps

- Daily rainfall is in mm from 0900 UTC day D to 0900 UTC day D+1.
- Daily sunshine is in hours from Kipp and Zonen CSD1 automatic sunshine records. Bright sunshine is defined as exceeding 120 W/m^2.
- Max gust speeds are the daily max gust in Kt from 0000-0000 UTC

Snow maps

- The day of snow falling map displays data from present weather sensors, showing stations which have recorded sleet or snow falling at any point in the day (0000-0000 UTC).
- The snow lying map shows level snow depth as recorded by the automatic snow depth sensors at 0900 UTC. These snow depth sensors do not record snow depth if this is less than 1cm.
- Snow depth sensors are normally operational from October to April, in the event of snow falling outside this period data availability may be limited.
- Snow maps will only be displayed if one or more of the selected stations on that date have recorded either snow falling or non-zero snow depths. If snow maps are not

displayed it is still possible that other stations in the network have recorded a day of sleet or snow falling or non-zero snow depth.